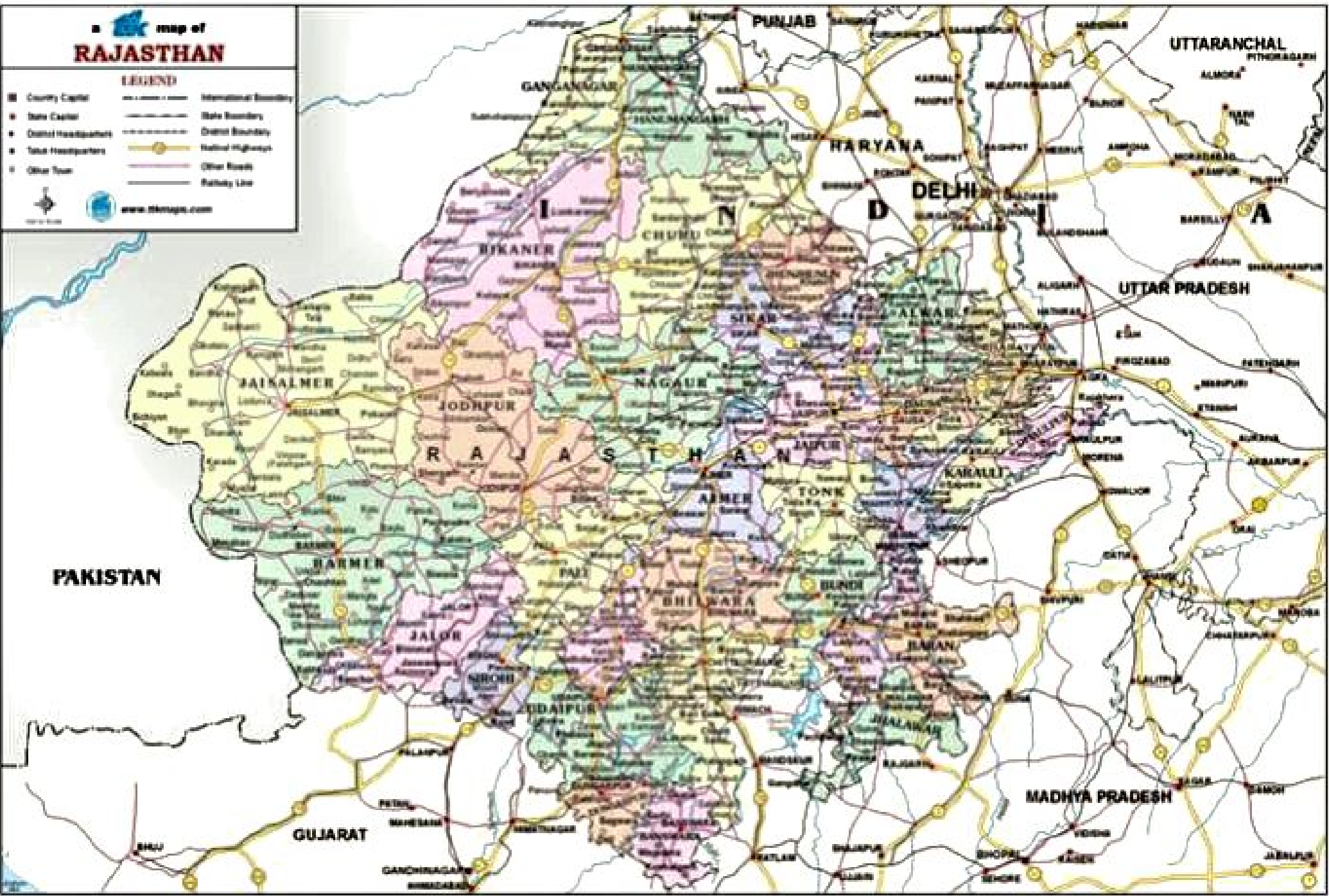


map of **RAJASTHAN**

**LEGEND**

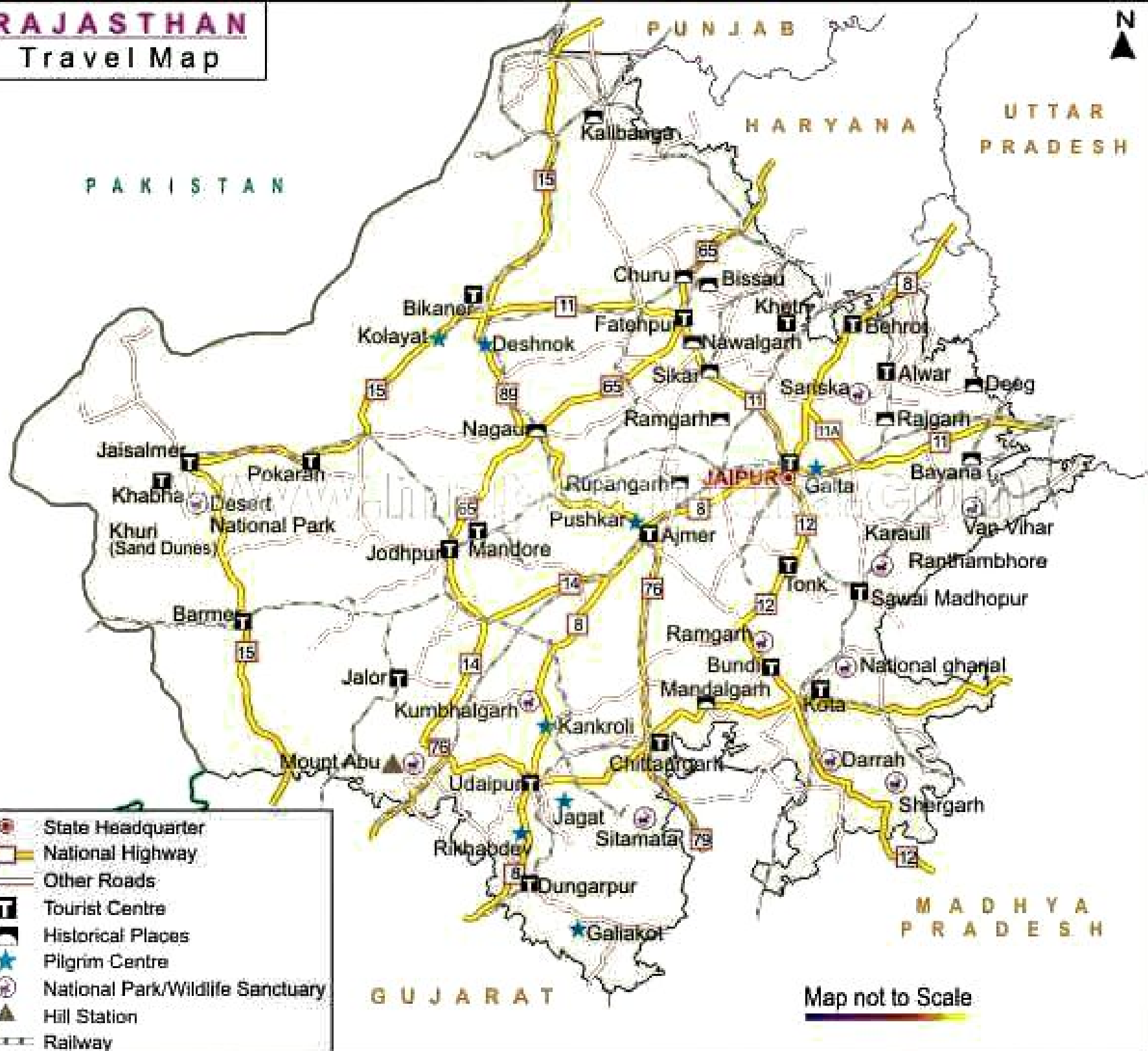
■ Country Capital	—●— International Boundary
● State Capital	— State Boundary
● District Headquarters	— District Boundary
● Town Headquarters	— National Highway
● Other Town	— Other Road
	— Railway Line

www.themap.com



# RAJASTHAN

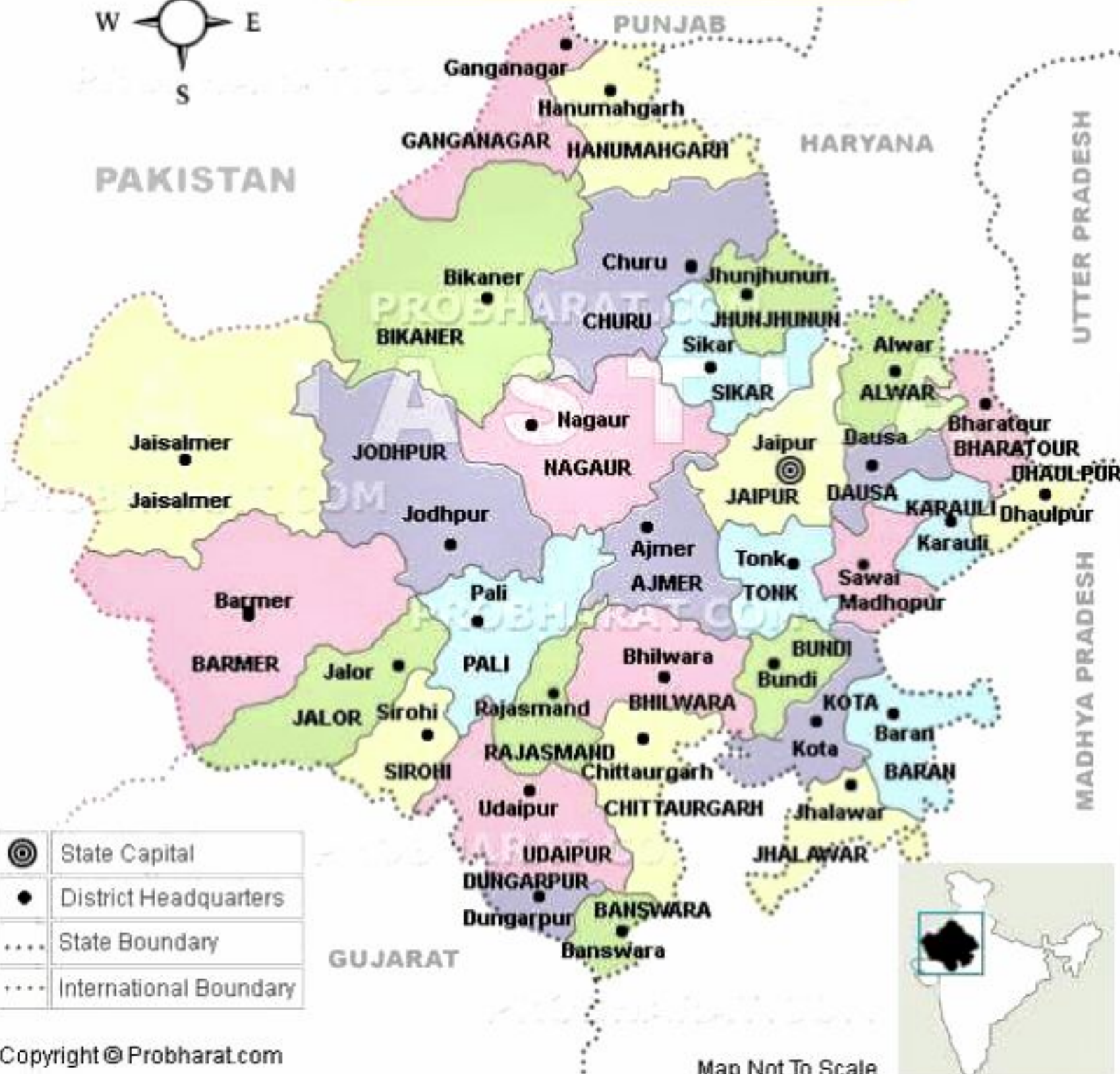
## Travel Map



- State Headquarter
- National Highway
- Other Roads
- Tourist Centre
- Historical Places
- Pilgrim Centre
- National Park/Wildlife Sanctuary
- Hill Station
- Railway

Map not to Scale

# RAJASTHAN POLITICAL MAP

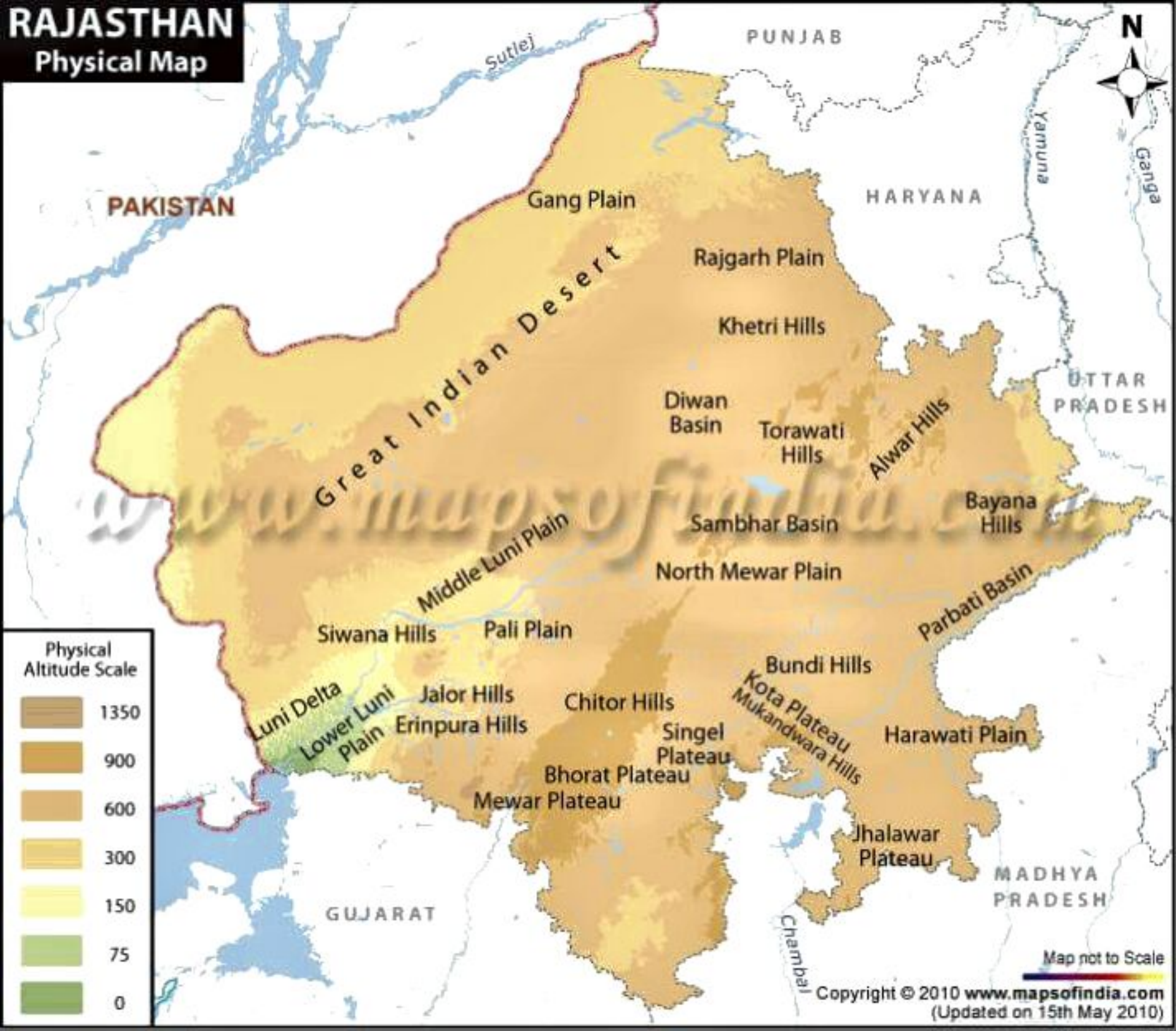


	State Capital
	District Headquarters
	State Boundary
	International Boundary



# RAJASTHAN

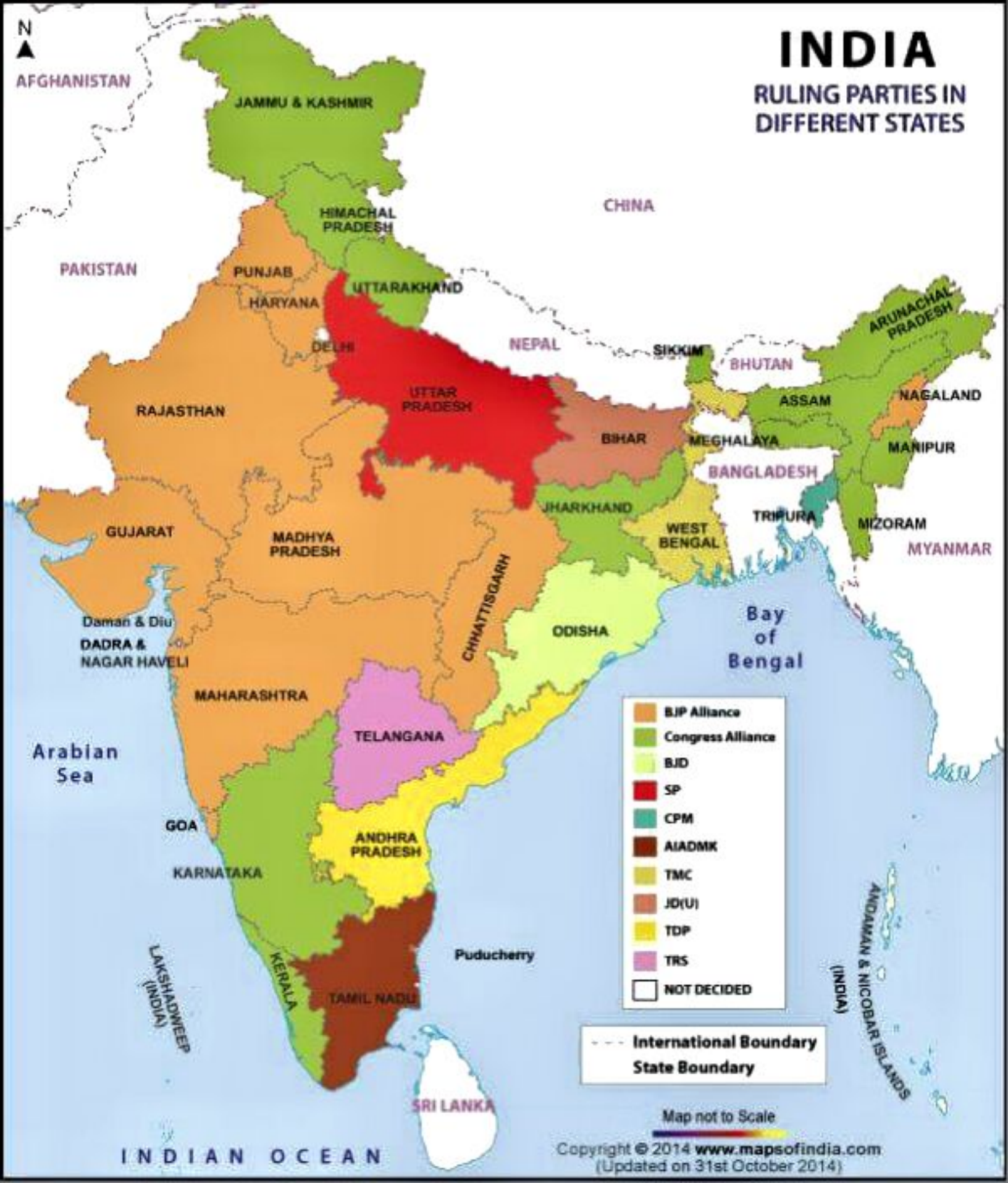
## Physical Map



Map not to Scale

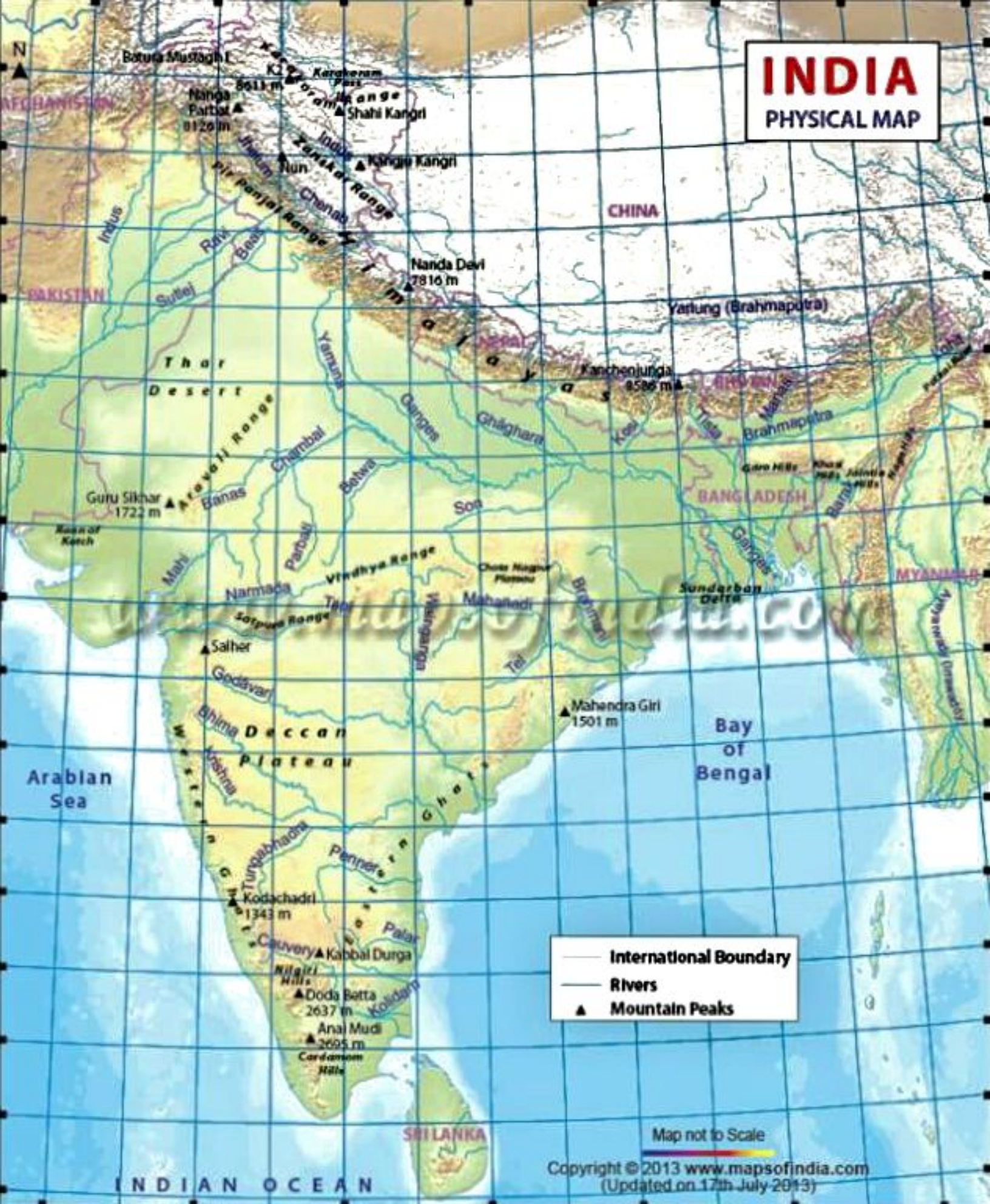
# INDIA

## RULING PARTIES IN DIFFERENT STATES



# INDIA

## PHYSICAL MAP



- International Boundary
- Rivers
- ▲ Mountain Peaks

Map not to Scale

Copyright © 2013 www.mapsofindia.com  
(Updated on 17th July 2013)

INDIAN OCEAN





# INDIA

INDIAN OCEAN





GUJARAT

UTTAR PRADESH

MADHYA PRADESH

GUJARAT



Bikaner



Mandawa



Sariska



Samode



Bharatpur



Khamrui



Ajmer



Bhandara



Jaisalmer



Jodhpur



Jipur

Deogarh

Ranthambhore



Robet



Khumbhalgarh



Bundi



Jipur



Mt. Abu



Ranakpur



Chittorgarh



Kota

Udaipur



Dungarpur

- Country Boundary
- State Boundary
- India Capital
- State Capital
- 🌳 Wildlife Sanctuaries



# India-- Wildlife Sanctuaries



# INDIA

## Political



**LEGEND**

- International Boundary
- - - State Boundary
- National Capital
- State & U.T. Capital

Map not to Scale

Copyright © 2010 www.mapsofworld.com



**INDIA**

0 km 140 280 420 km

© 2009 Ezilon.com All Right Reserved

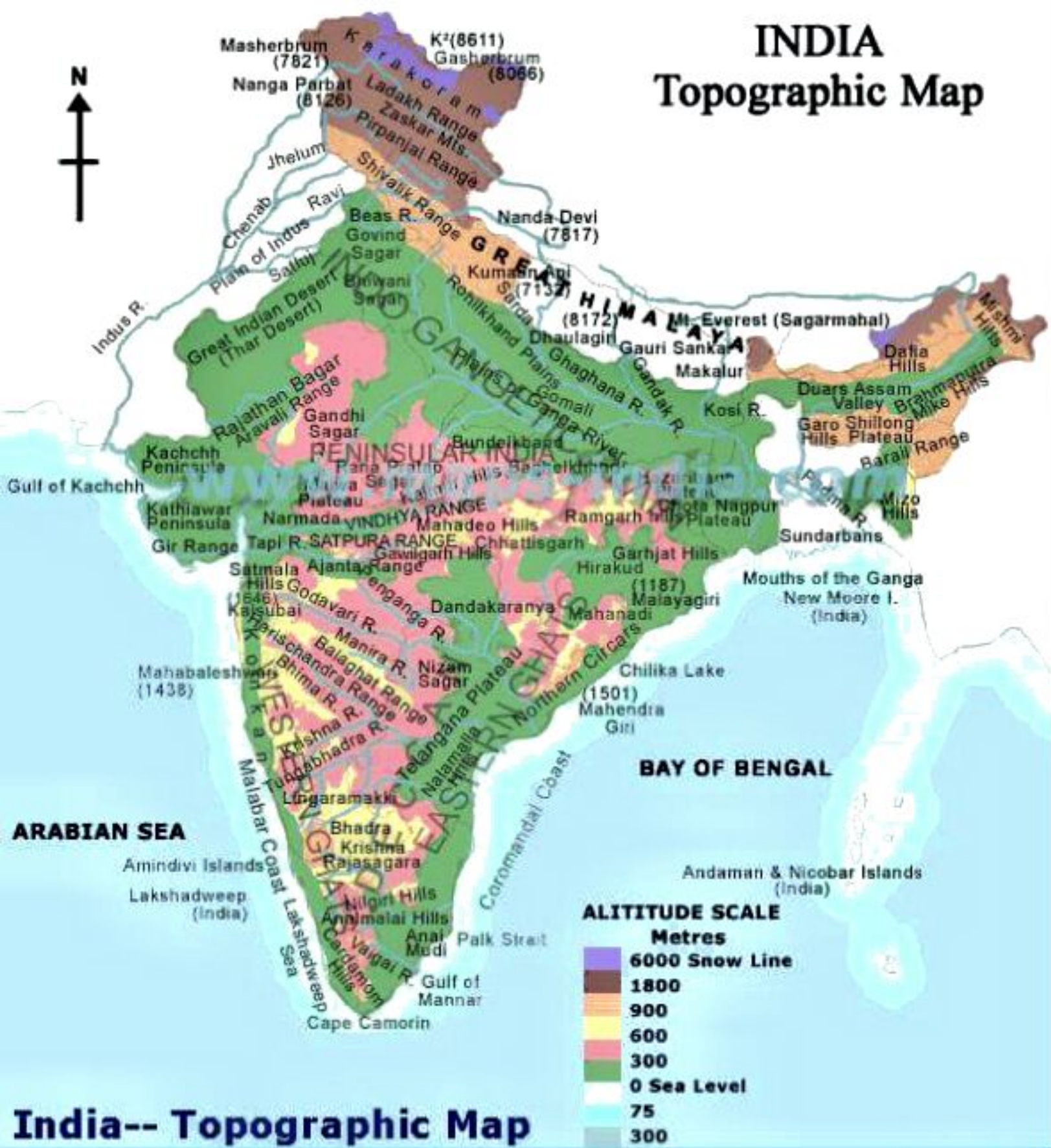


- National Capital (12,790,000 in 2001)  
(Agglomeration of Delhi and New Delhi)
- over 10,000,000
- over 3,000,000
- over 2,000,000
- over 1,000,000
- other main city
- other city
- Capital of federated state\*
- Chief town of union territory\*

- UNION TERRITORIES**
- ① ANDAMAN AND NICOBAR ISLANDS
  - ② CHANDIGARH
  - ③ DADRA AND NAGAR HAVELI
  - ④ DAMAN AND DIU
  - ⑤ DELHI
  - ⑥ LAKSHADWEEP
  - ⑦ PONDICHERRY

Chandigarh (indicated by ⑥) is both the common capital of the Punjab and Haryana's states and the chief town of the Chandigarh union territory.

# INDIA Topographic Map



**India-- Topographic Map**

Map not to Scale

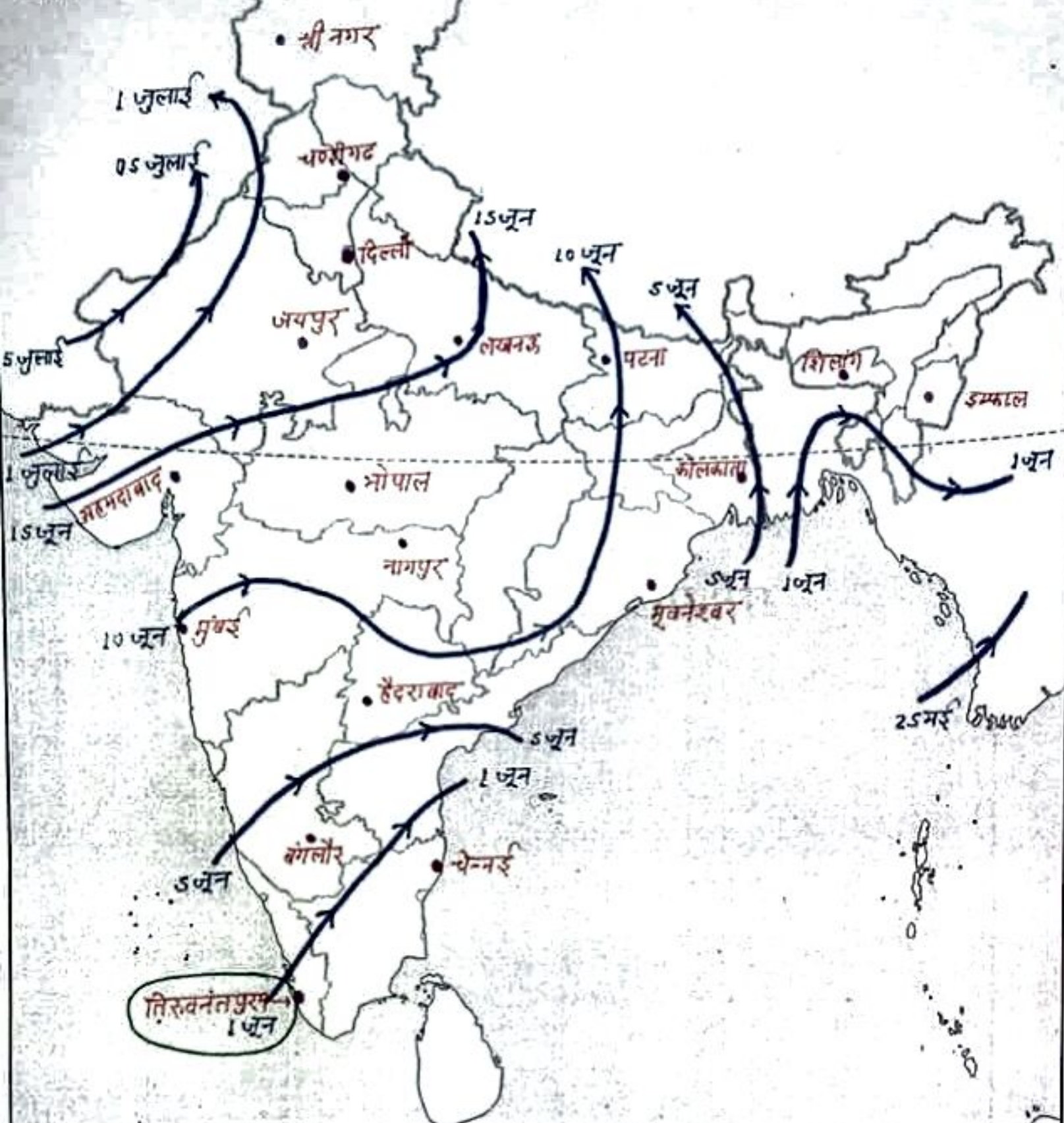
Copyright © Turnkey Software Projects Pvt. Ltd. 2005-06

# दक्षिण-पश्चिम मानसून का आगमन



Orient BlackSwan

NOT FOR SALE  
Free distribution only from  
The Government of India  
Education CD-ROM

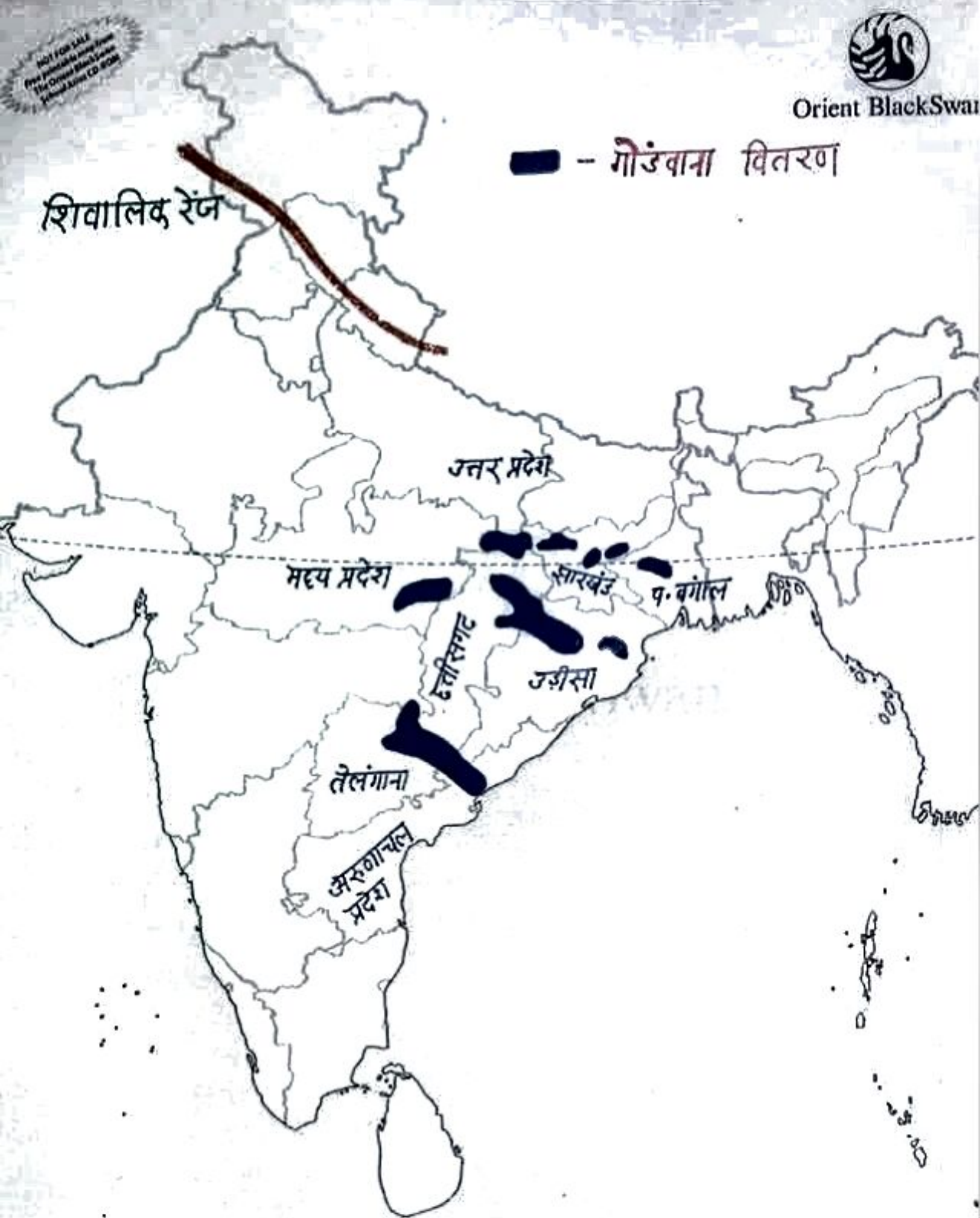




NOT FOR SALE  
Price periodically changes from  
The Orient Black Swan  
School Atlas CD-ROM

शिवालिक रेंज

■ - गोडवाना वितरण

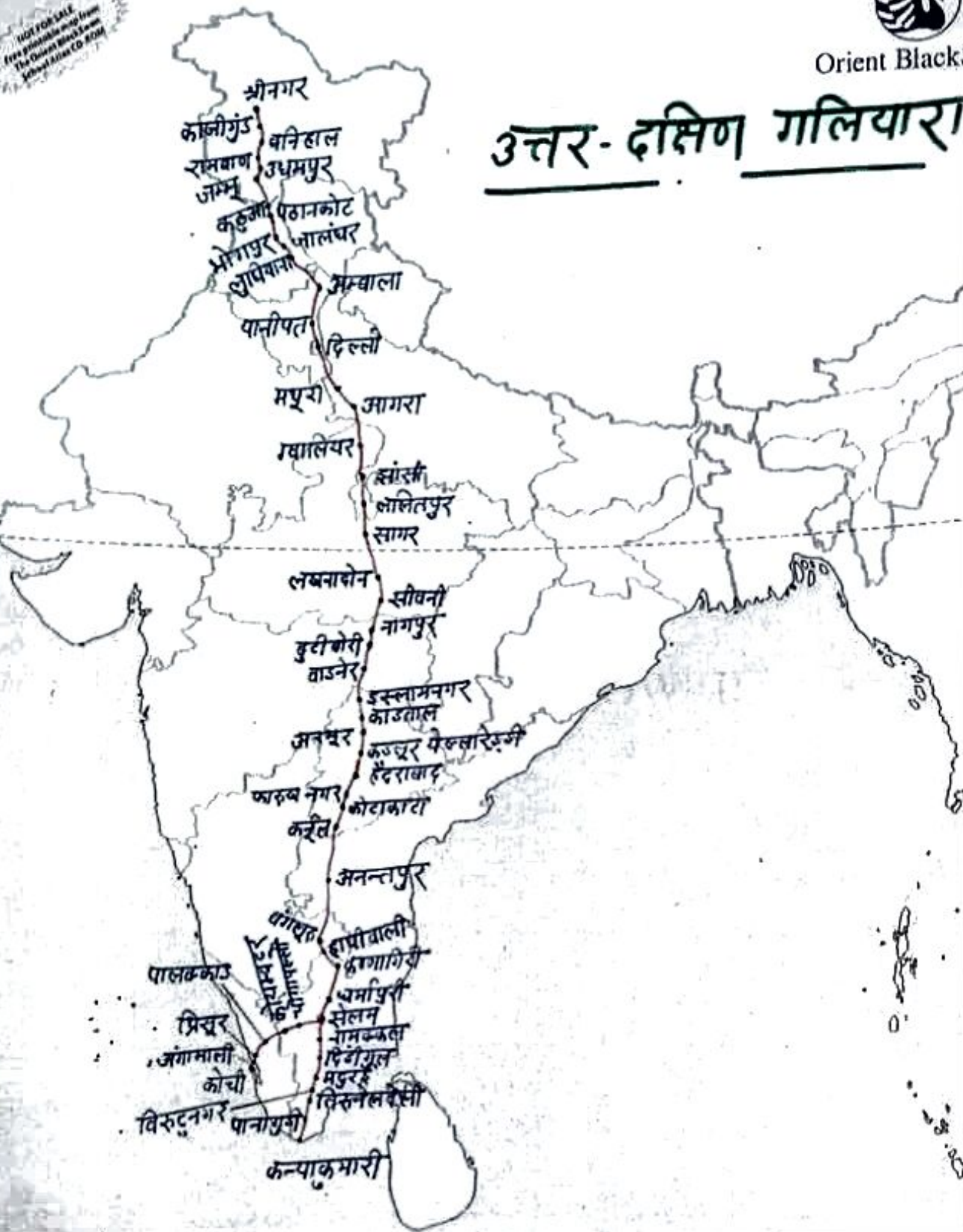


NOT FOR SALE  
Free permission from  
The Orient Black Swan  
Schools & COLLEGE



Orient Black Swan

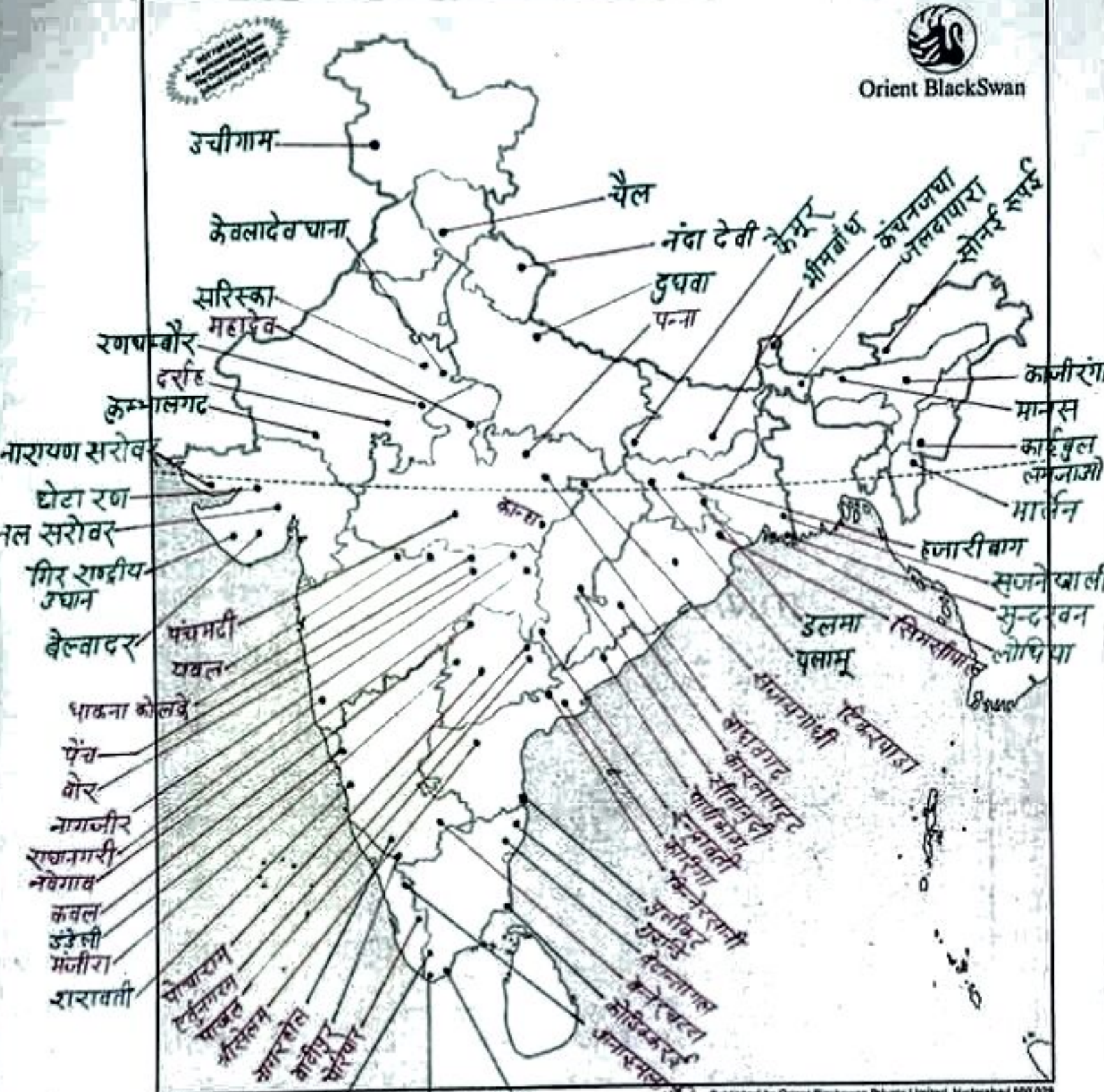
# उत्तर-दक्षिण गलियारा







Orient BlackSwan



Cartography by Ganga Books (India) Private Limited, Hyderabad 500 028

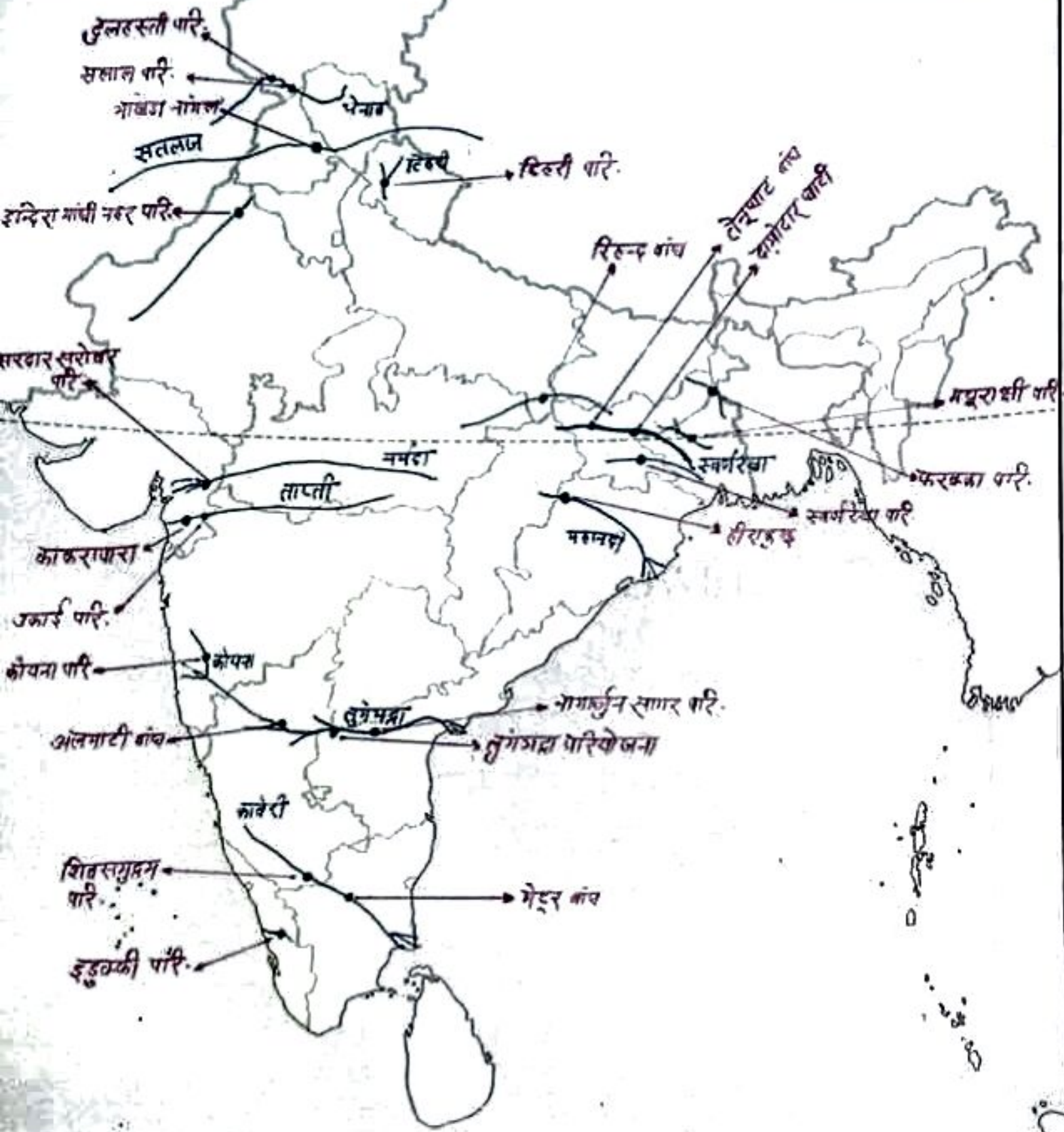
Published by Orient Blackswan Private Limited, Hyderabad 500 028

# "बहुदेशीय नदी-घाटी परियोजनाएँ"



Orient BlackSwan

NOT FOR SALE  
Free distribution by  
The District Welfare  
Board, P.W.A. CO. 2004

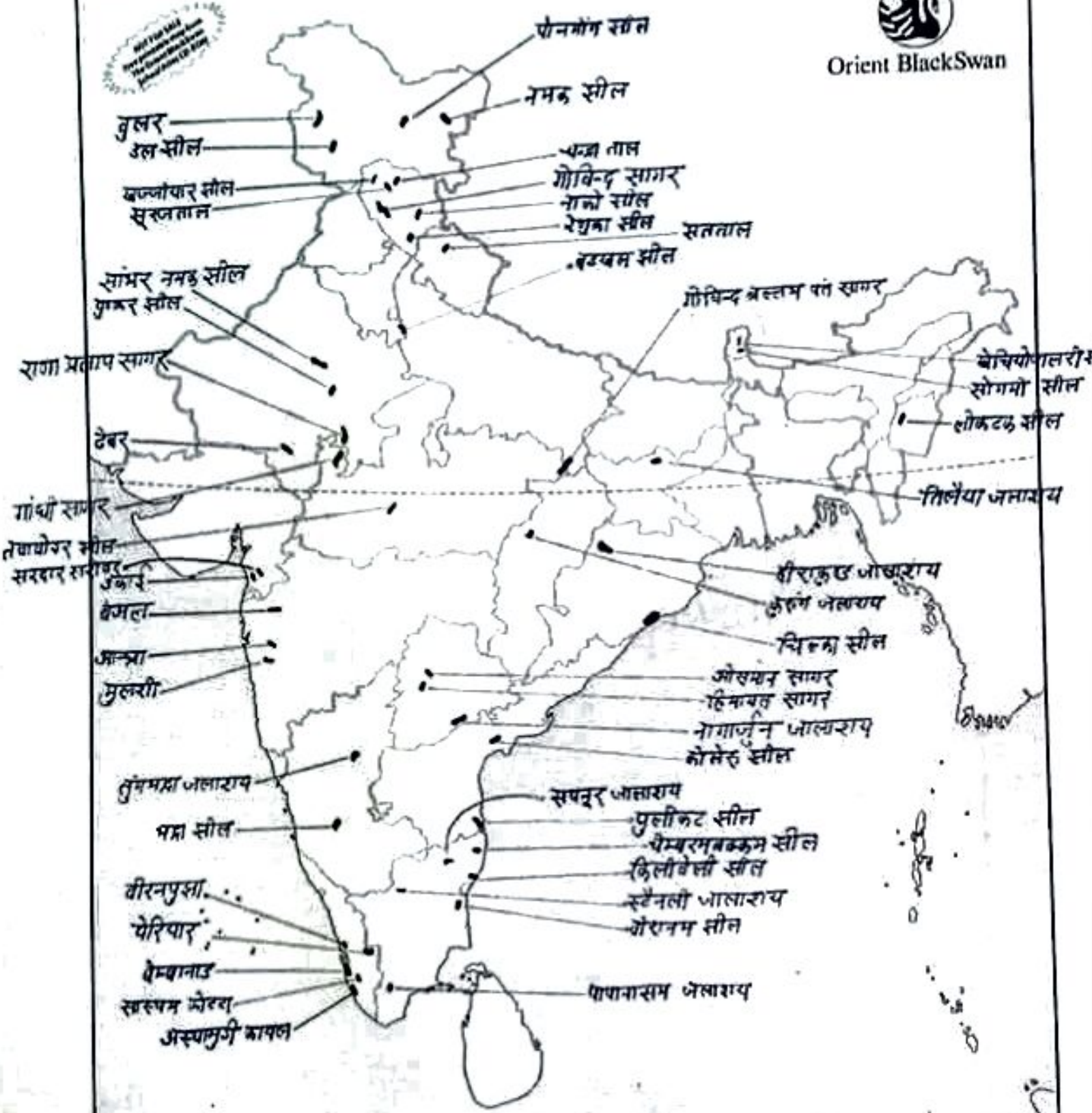


# झीले

INDIA — POLITICAL

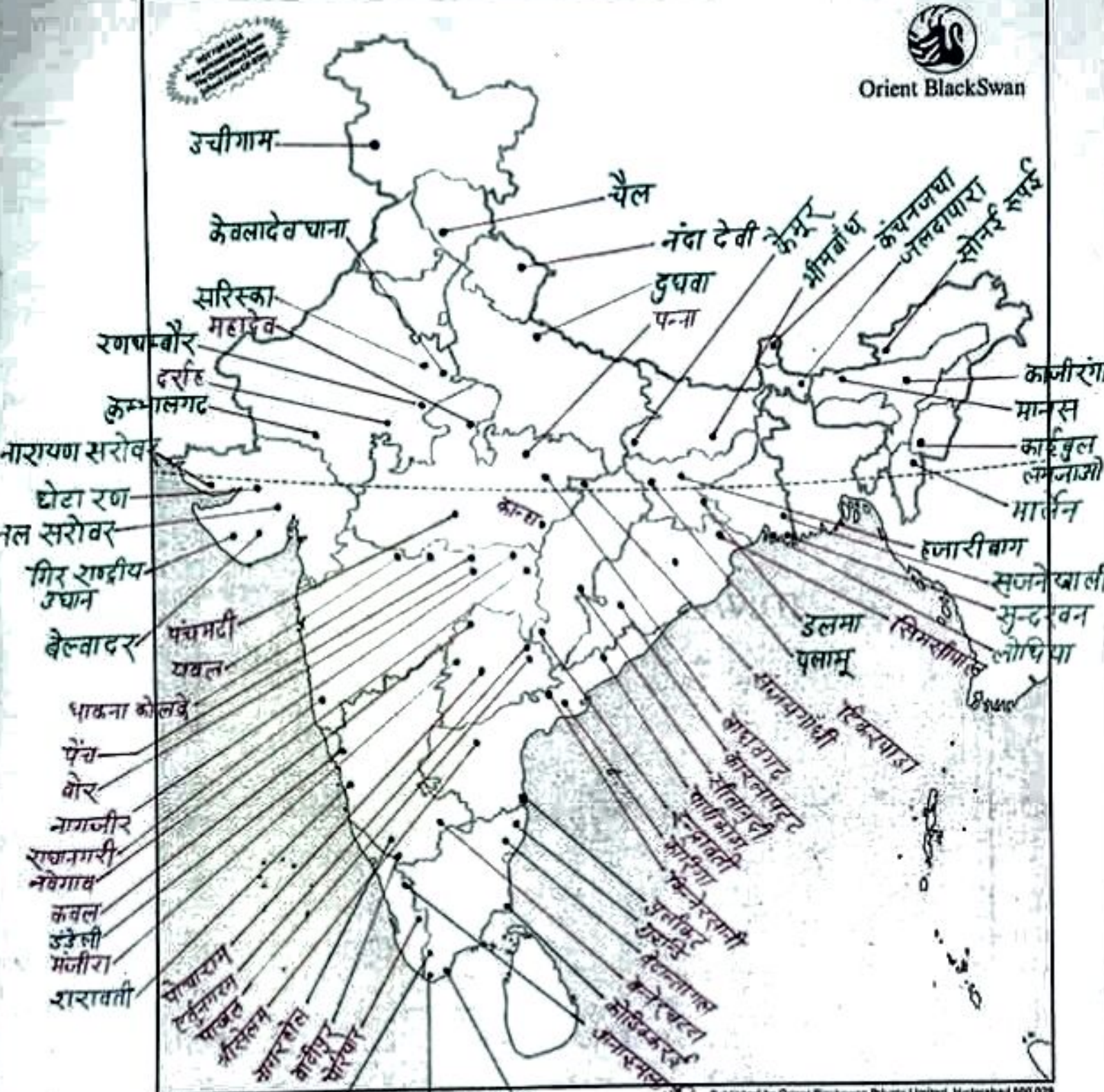


Orient BlackSwan





Orient BlackSwan

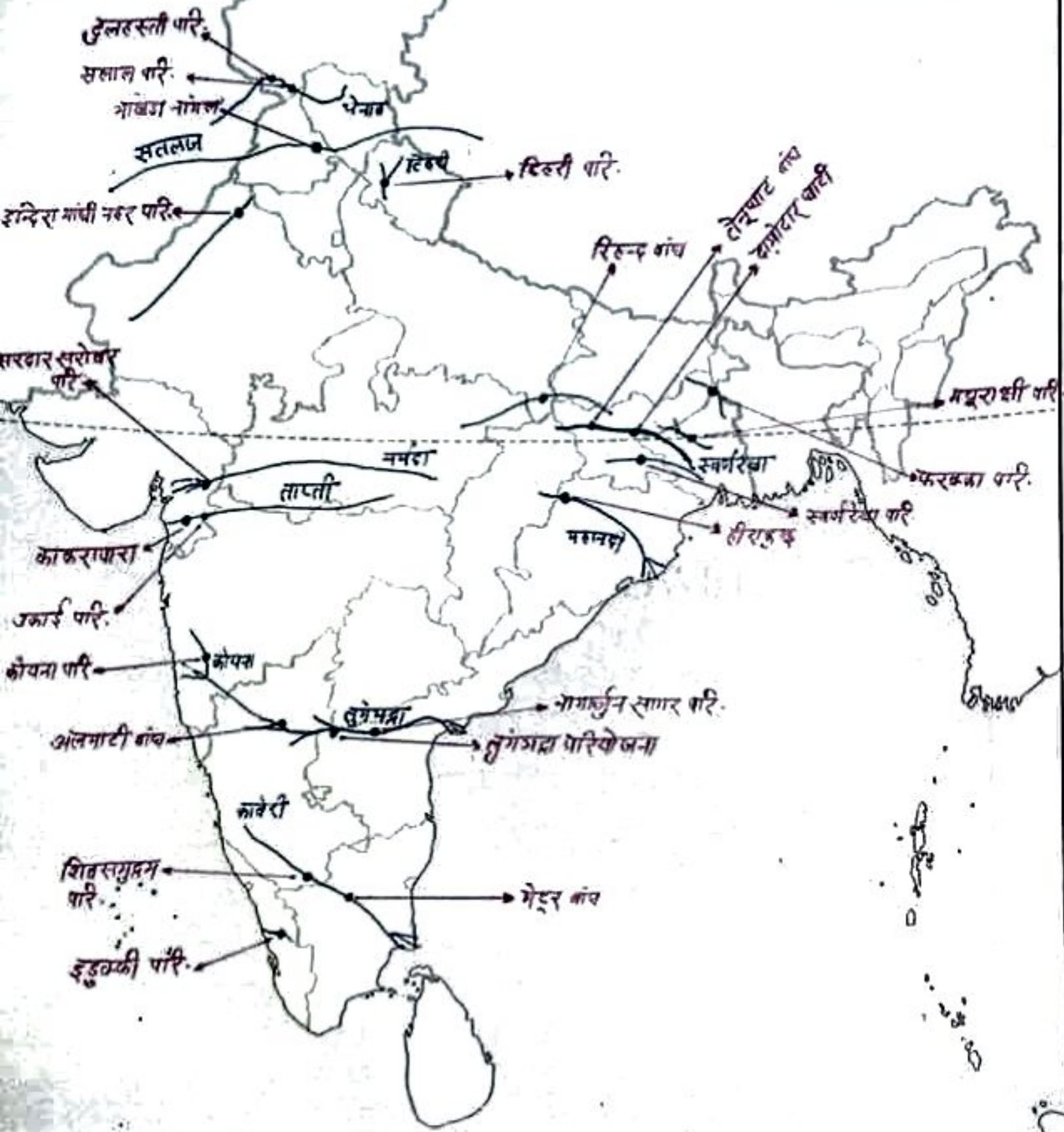


# "बहुदेशीय नदी-घाटी परियोजनाएँ"

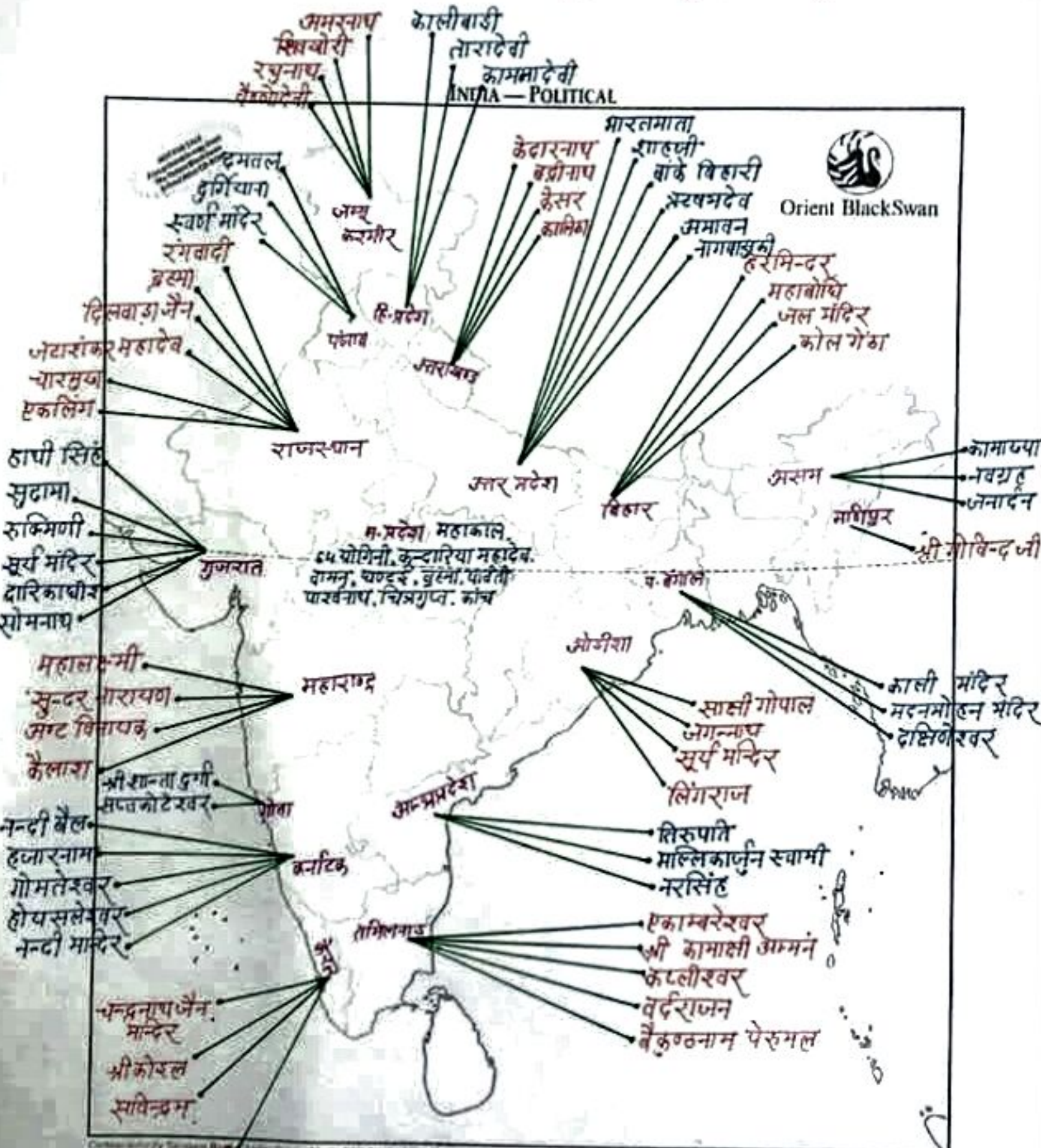


Orient BlackSwan

NOT FOR SALE  
Free distribution by  
The District Milk Union  
Jalandhar 141001



# भारत के प्रमुख मन्दिर



पद्मनास्वामी

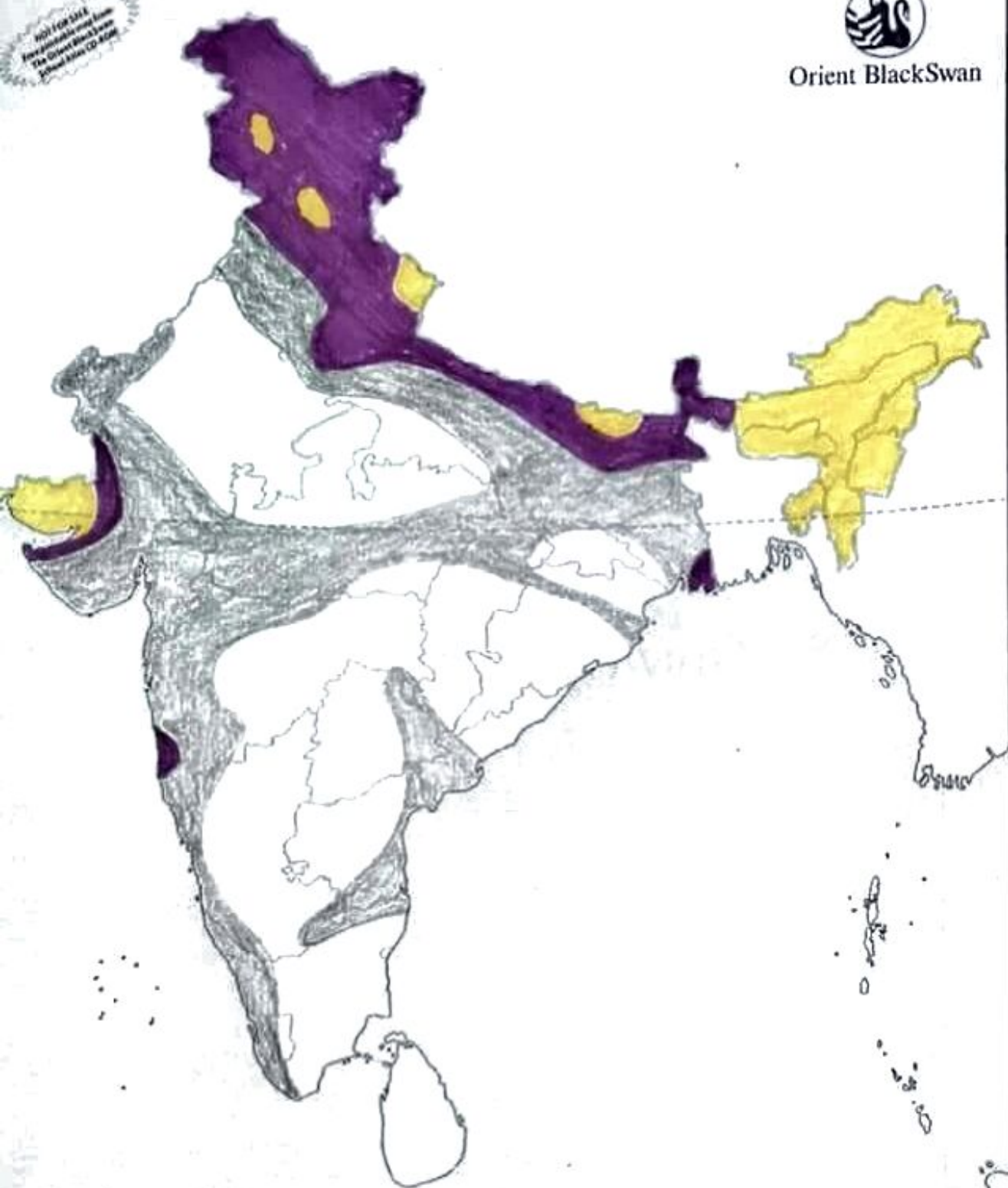
# "भारत- भूकम्पीय प्रदेश"

## INDIA — POLITICAL






Orient BlackSwan

NOT FOR SALE  
Unauthorized sale from  
The Orient BlackSwan  
Digital Store (D.S.)

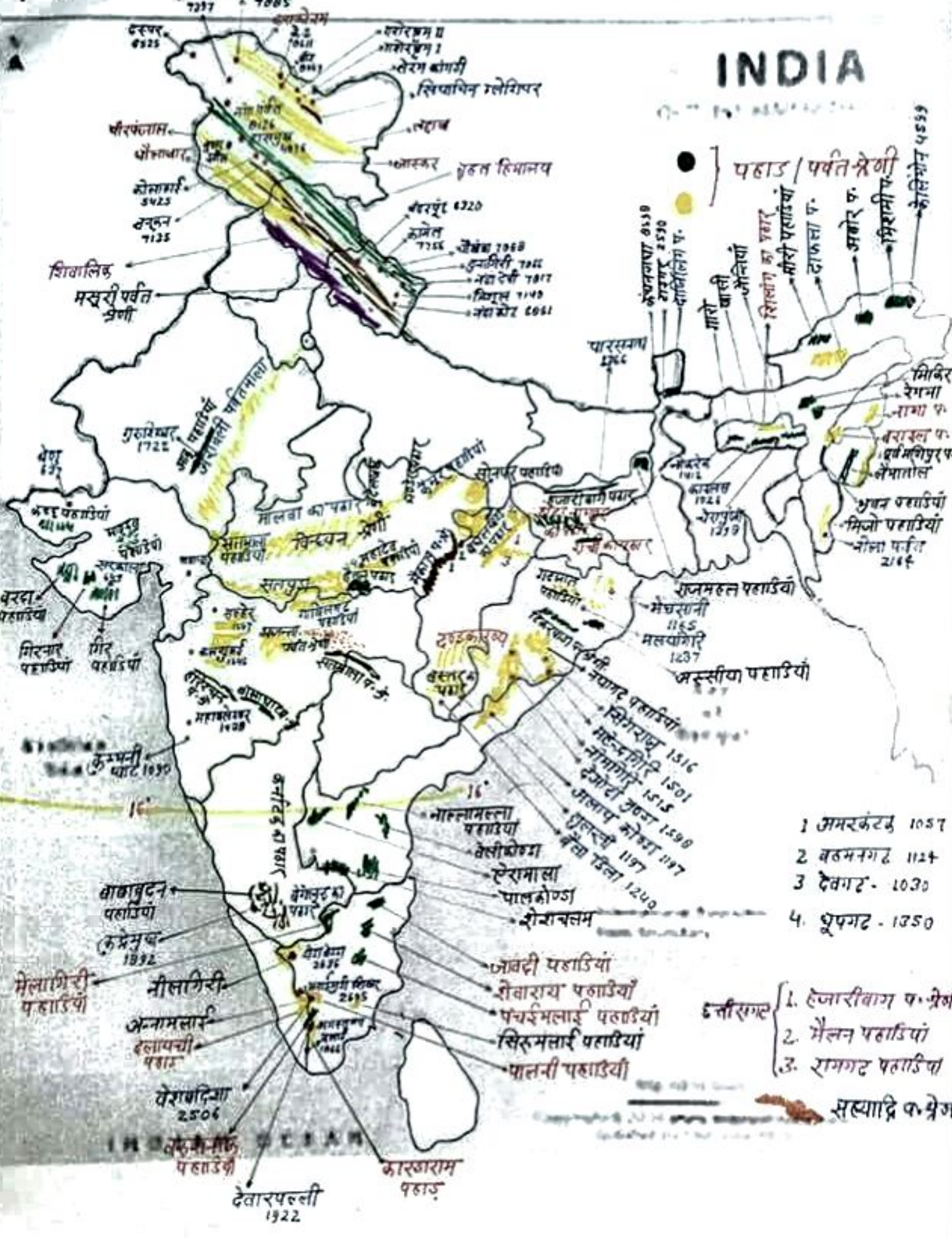


Cartography by Sangam Books (India) Private Limited, Hyderabad 500 029

Published by Orient Blackswan Private Limited, Hyderabad 500 02

1.  Zone I Highest
2.  Zone II High
3.  Zone III Medium

# INDIA



- 1 अमरकंटक 1057
- 2 बठमनगट 1124
- 3 देवगट - 1030
- 4 धूपगट - 1350

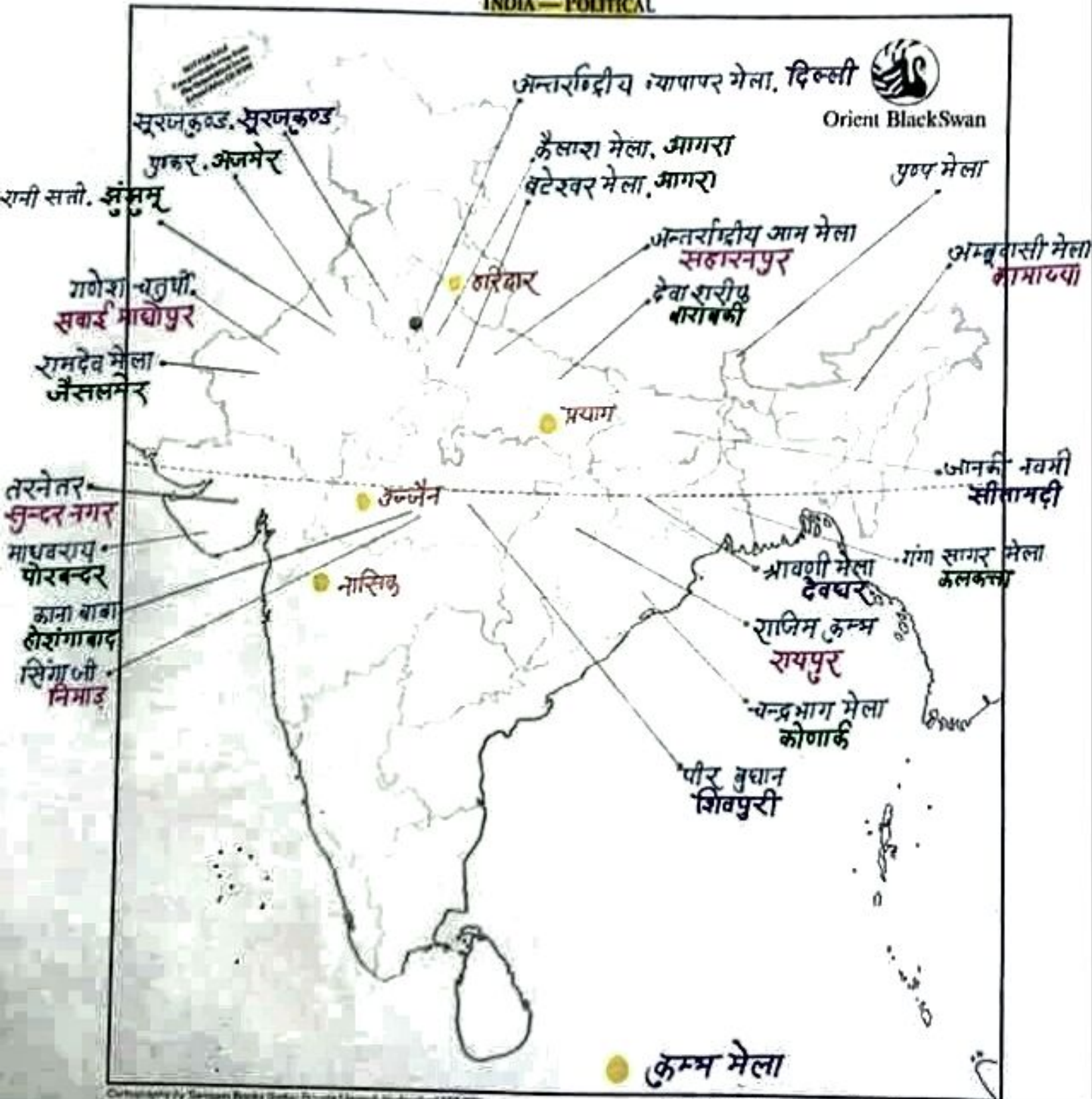
- हजारीबाग
1. हजारीबाग प. श्रेणी
  2. मैलन पहाडियां
  3. रामगट पहाडियां

सत्याद्री प. श्रेणी



# "भारत के मुख्य मेले"

INDIA—POLITICAL



# "INDIA"

OUTLINE MAP WITH STATES

- Trans Himalya
- Greater Himalya
- Lesser Himalya
- Outer Himalya
- Doons Vally

चौडाई - ५५ किमी.

चौडाई - ५० किमी.

चौडाई - २५ किमी.

चौडाई - ०० किमी.

चौडाई - ० किमी.

महान हिमालय - एवरेस्ट, कंचनजंगा, नंगा, गार्शेखुम, मानाहाल, चौलांगीर, अन्नपूर्णा, गोसांईनाथ, जो.क्यू, कामेट, बद्रीनाथ, नदा देवी आदि।

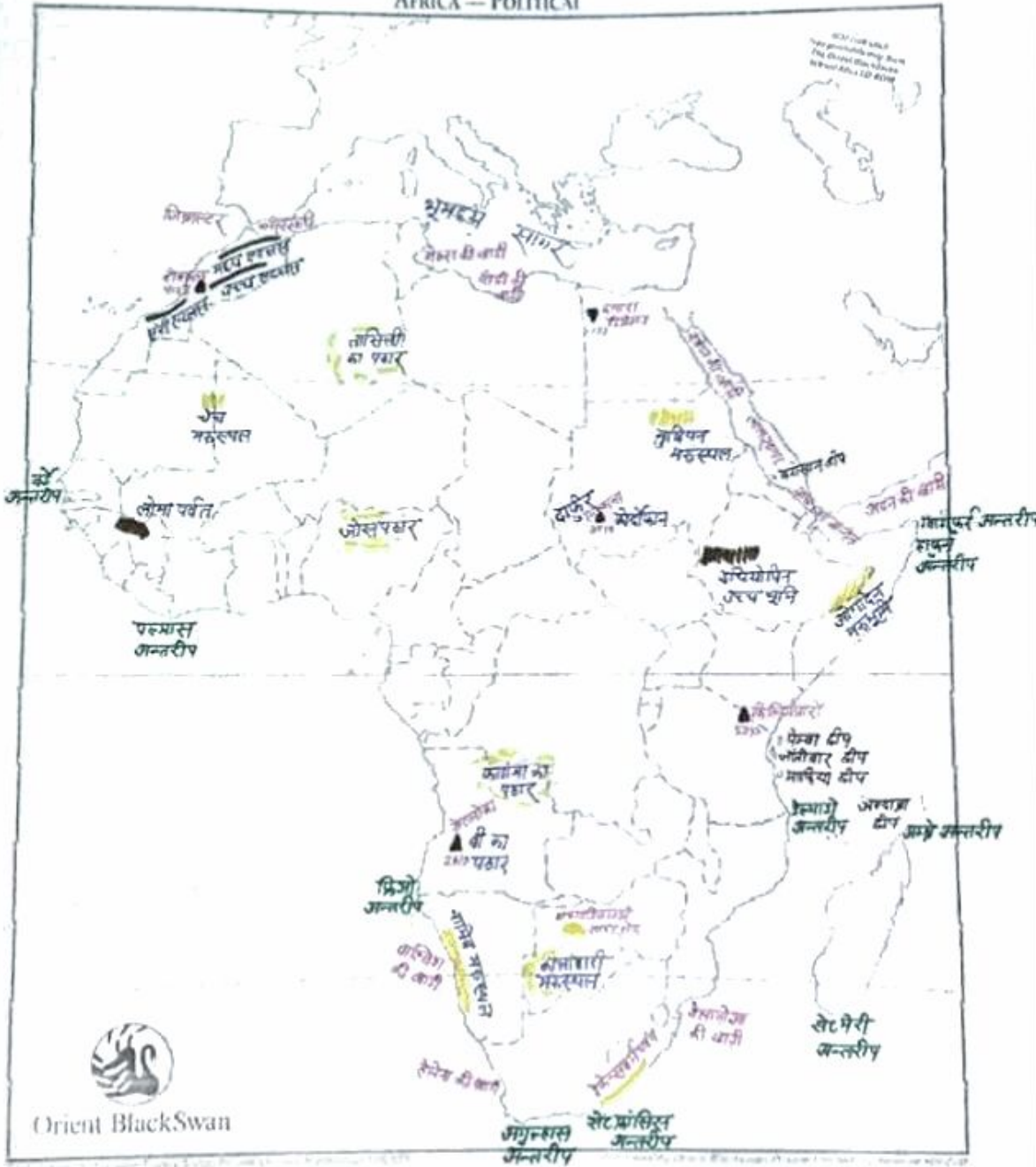
— International Boundary  
— State Boundary

INDIAN OCEAN

Scale 1:10,00,000

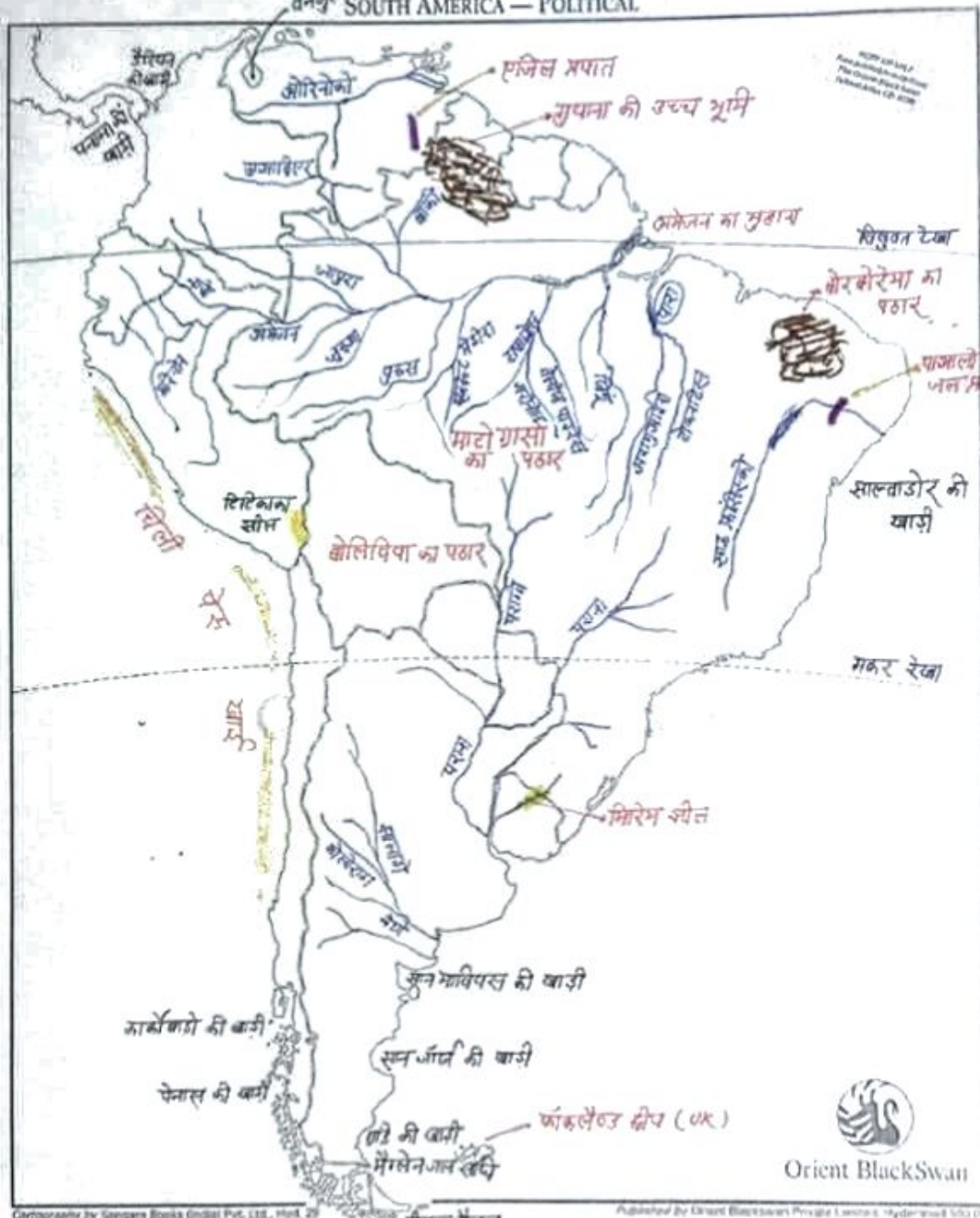
Copyright © 2011 by Dr. B. S. Puri, New Delhi, India. All rights reserved.

AFRICA — POLITICAL



Orient BlackSwan

वेनेजुएला की खाड़ी  
SOUTH AMERICA — POLITICAL.



ORIENT BLACK SWAN  
Publishers and Booksellers  
17, Market Street, New Delhi - 110002  
Phone: 4730851, 4730852



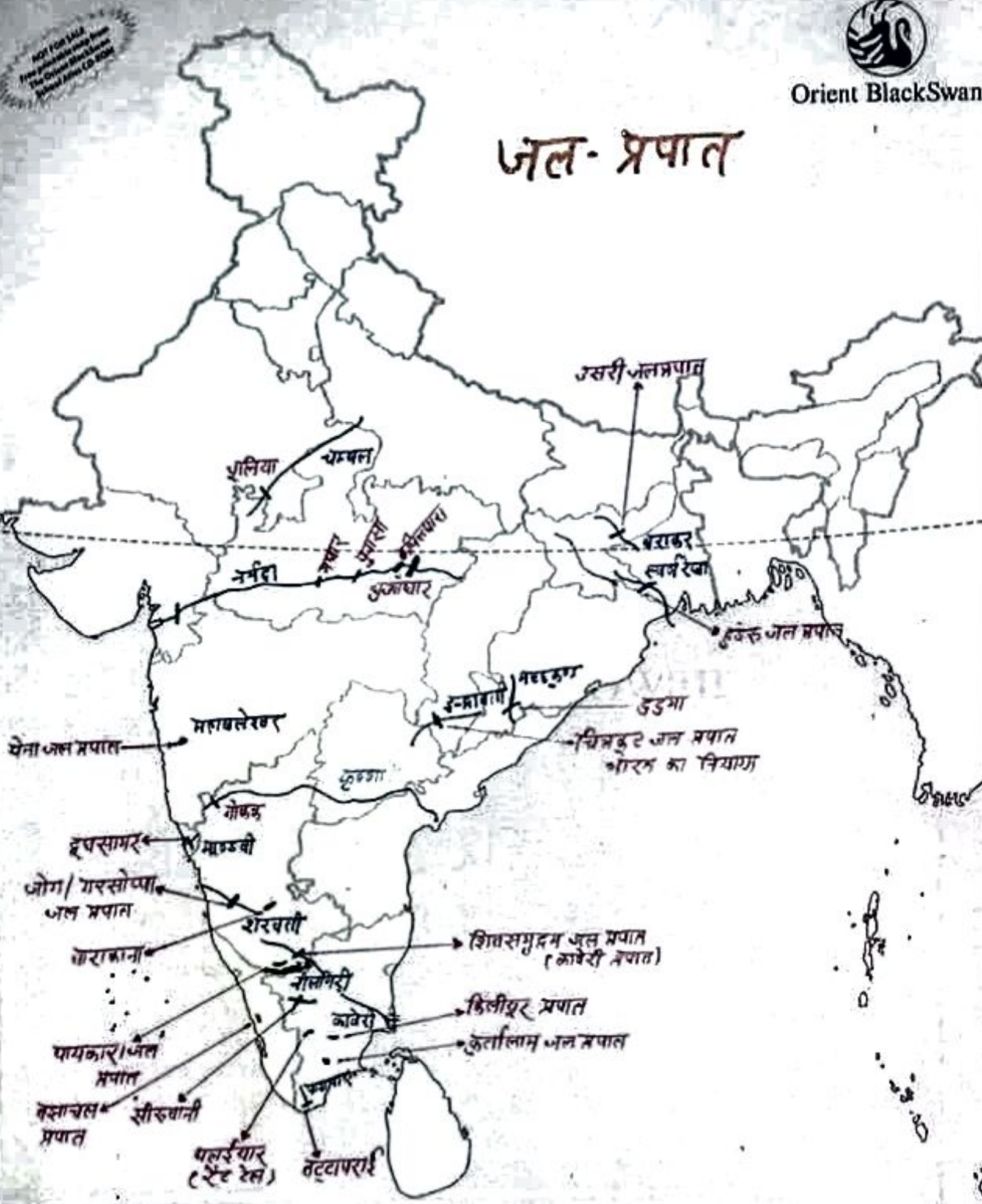
Orient BlackSwan

NOT FOR SALE  
Free printable map from  
The Orient BlackSwan  
School Atlas CD-ROM



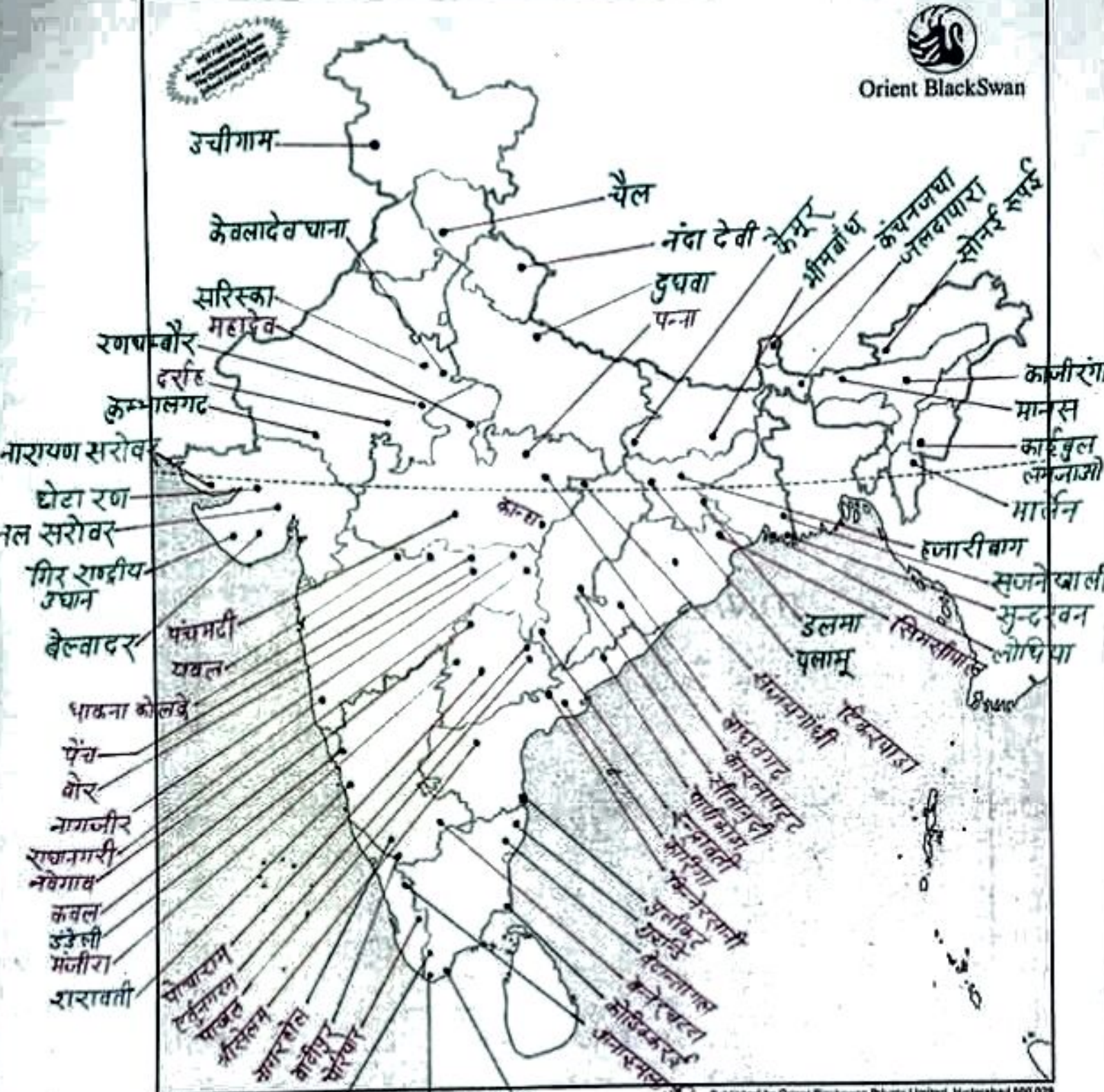
Orient BlackSwan

# जल-प्रपात





Orient BlackSwan



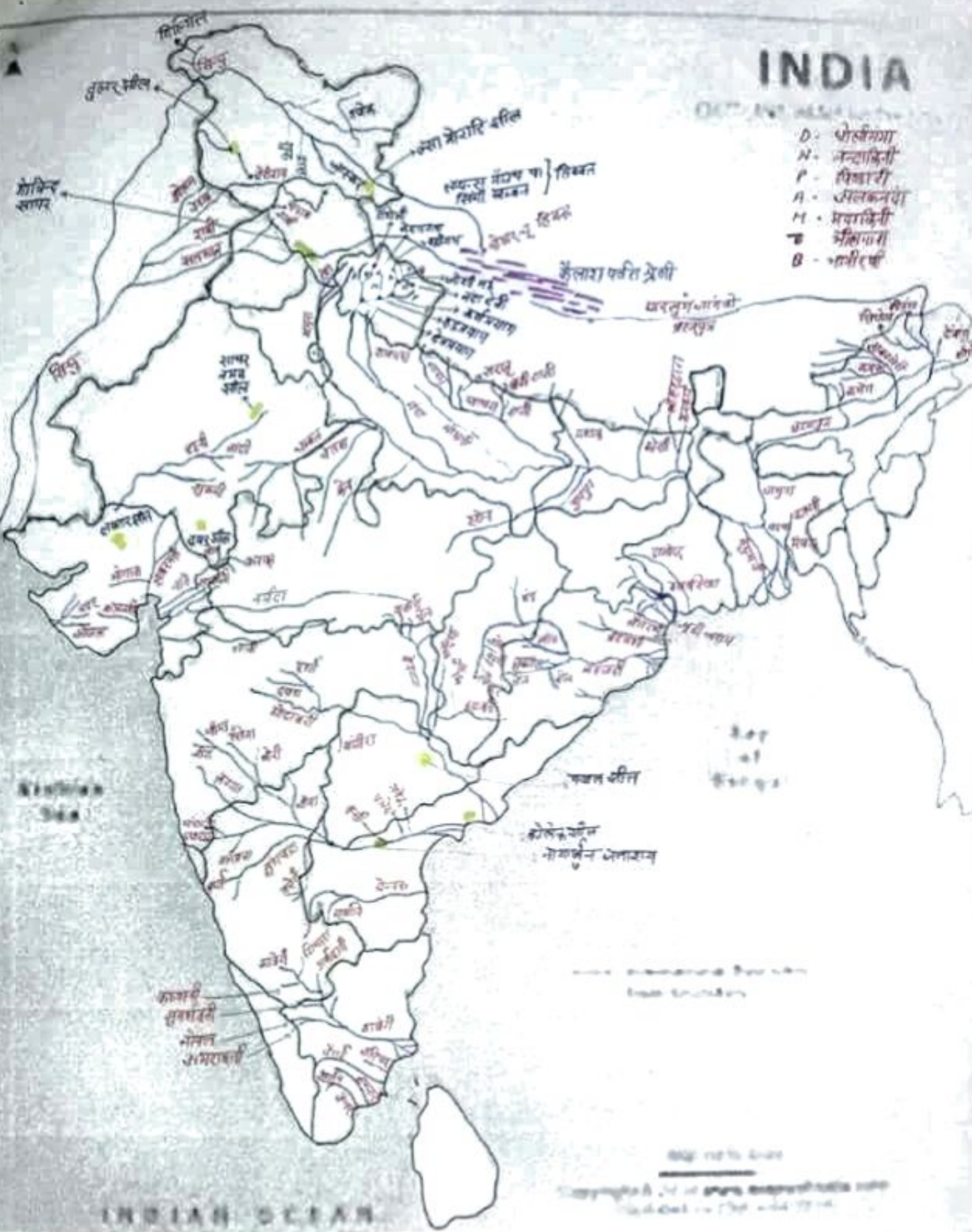
- उचीगाम
- केवलादेव घाना
- सरिस्का महादेव
- रणपर्वौर
- दर्राह
- कुम्भलगढ
- नारायण सरोवर
- छोटा रण
- नल सरोवर
- गिर राष्ट्रीय उद्यान
- बेल्वादर
- पंचमदी
- यवल
- धाकना कोलवे
- पेंच
- बोर
- नागजीर
- राधानगरी
- नवेगाव
- कवल
- उंडेली
- मजीरा
- शारावती
- पोचारायाम
- एर्कुनागल
- पाखल
- श्रीसिलम
- अगारहोल
- कोलीपुर
- कोरफर
- गुम्नपुरई
- नेपर
- कलाकाड
- चैल
- नंदा देवी
- दुधवा
- पन्ना
- कैमूर
- भोमबांध
- कंचनजघा
- जलदापारा
- सोनई रूपई
- काजीरंगा
- मानस
- काईबुल
- लमजाओ
- मार्लेन
- हजारीबाग
- सजनेप्राली
- सुन्दरवन
- लोधिमा
- इलमा
- पलामू
- संगमगोंधी
- बोधागढ
- कारनापट्ट
- सीतामुढी
- पापिआडा
- सुभावती
- कोरुंगा
- भुनेरलगाणी
- मुलकिट
- गुरावि
- बेलनागल
- बनेरबटवा
- कोरिबकरई
- अनासनास
- टिकरपाडा
- सिमरीगाव
- श्रीशिव

• यमुना - सरा-अच्छा दरी  
 • रावी - रोहतास दरी, जमुना

# INDIA

DATE: / /

- D - धौलीगंगा
- N - नन्दाकिनी
- P - पिप्पारादी
- A - अलकनन्दा
- M - मन्दाकिनी
- T - तमिसावरी
- B - बालीरुषी



INDIAN OCEAN



EUROPE — POLITICAL

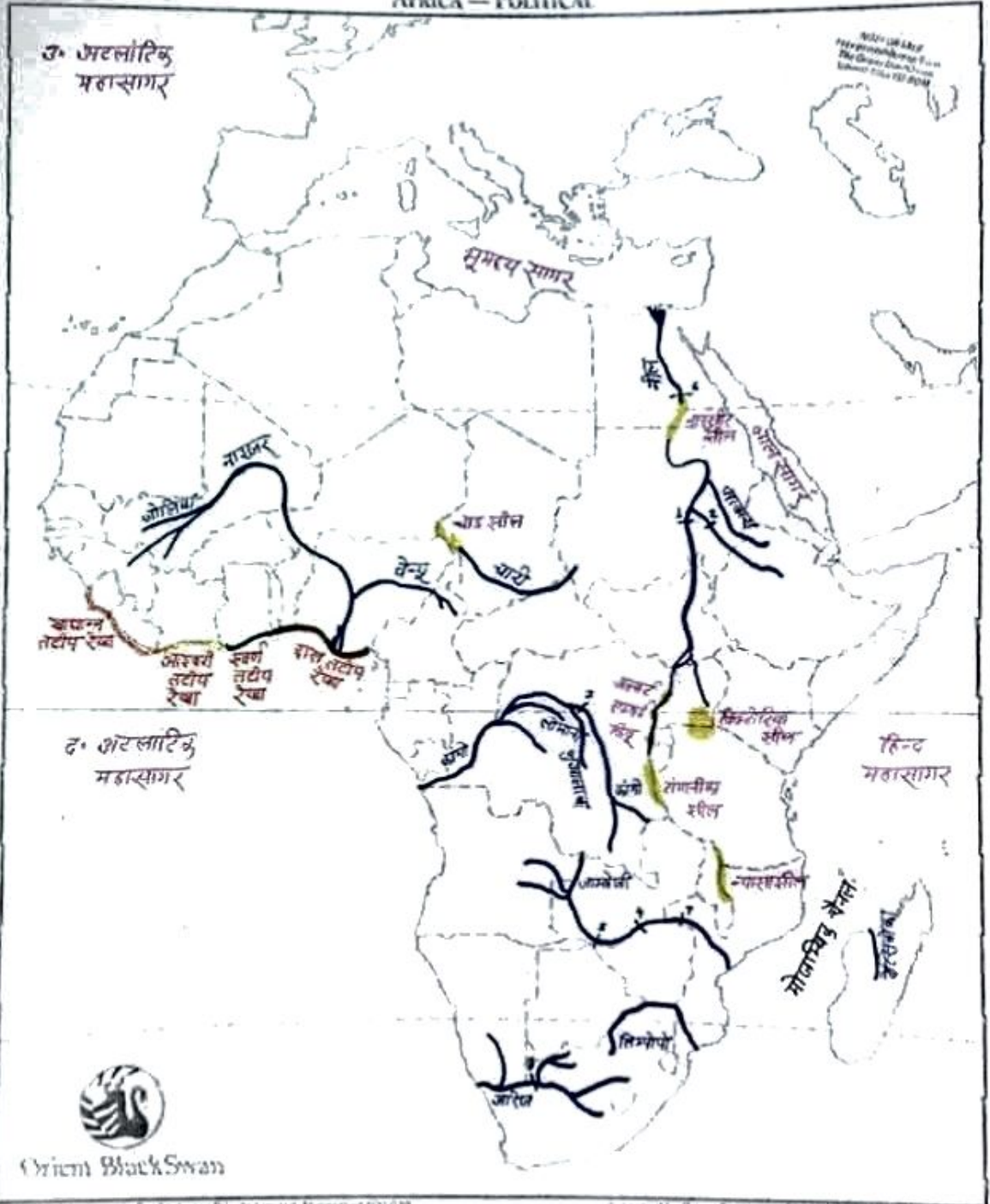






● शील  
● नदियाँ

AFRICA - POLITICAL



०. आफ्रीकीय प्रपात

1. श्वेत नील बांध / जोवन
2. सेन्नर बांध
3. स्टैनली प्रपात
4. डरीबा बांध
5. विक्टोरिया प्रपात
6. आस्वान बांध
7. ओबोगा बासा बांध



Orient Black Swan

Copyright © by Orient Black Swan Pvt. Ltd. Printed in India. No. 100/028

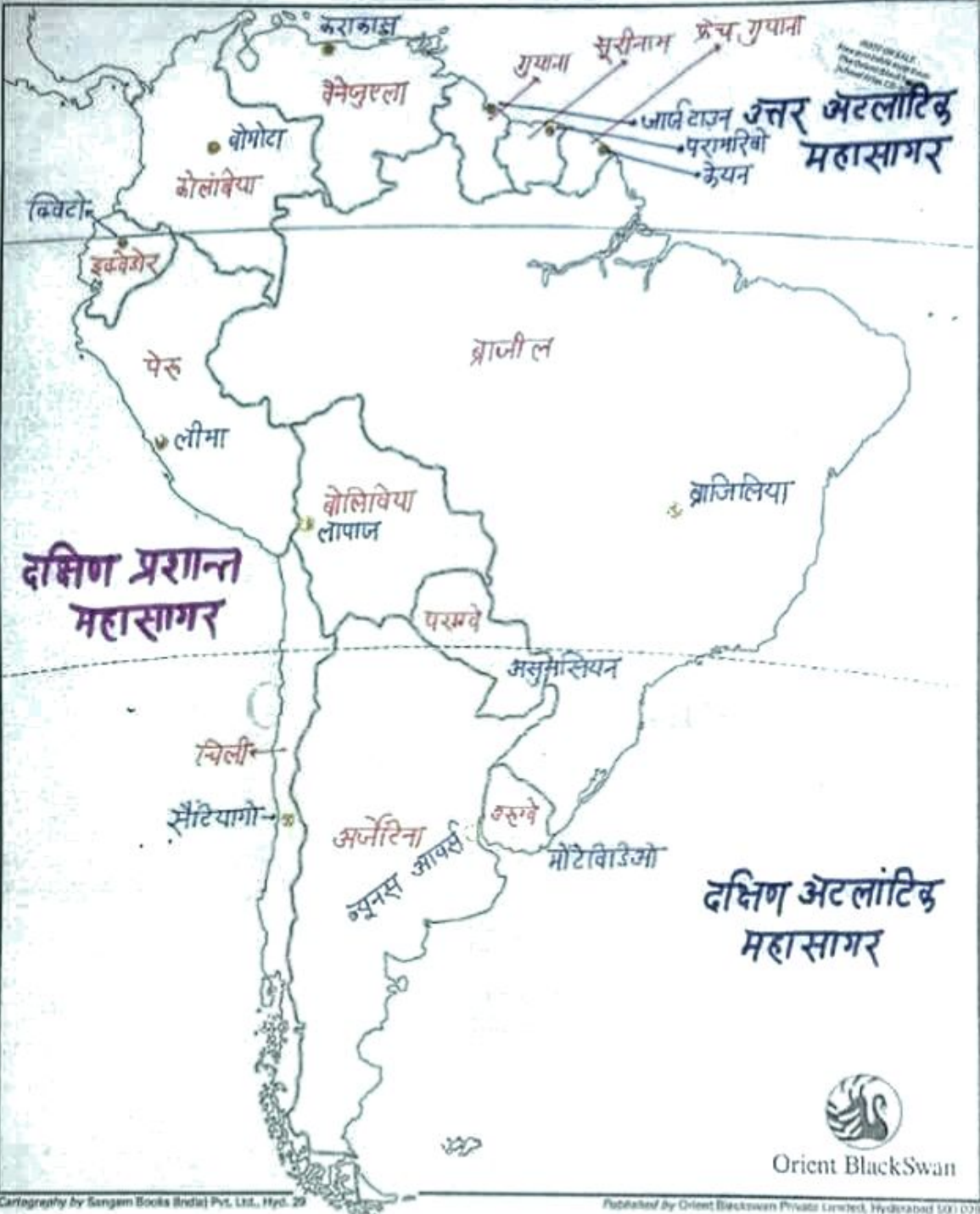
Published by Orient Black Swan Private Limited, Lucknow-226 002, India

- महाद्वीप
- अल्पद्वीप
- अल्पद्वीप

WORLD - PHYSICAL



SOUTH AMERICA — POLITICAL

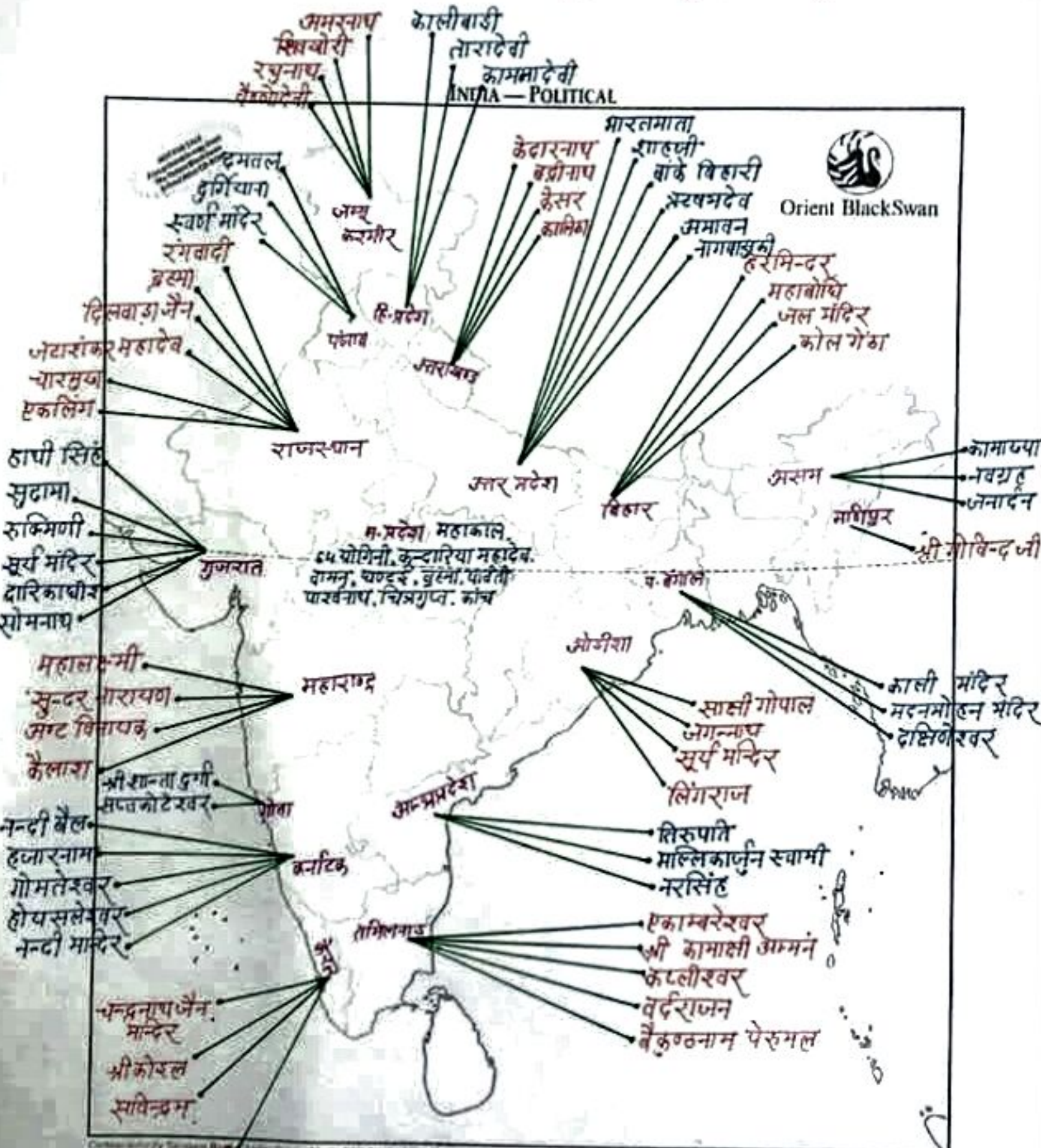


Orient BlackSwan

दक्षिणी महासागर



# भारत के प्रमुख मन्दिर



# "INDIA"

OUTLINE MAP WITH STATES

- Trans Himalya
- Greater Himalya
- Lesser Himalya
- Outer Himalya
- Doons Vally

चौडाई - 45 किमी.

चौडाई - 40 किमी.

चौडाई - 25 किमी.

चौडाई - 20 किमी.

चौडाई - 8 किमी.

Arabian Sea

Bay of Bengal

महान हिमालय - एवरेस्ट, कंचनजंगा, नंगा, गार्शेखुम, मानाहाल, चौलांगीर, अन्नपूर्णा, गोसाँईनाथ, जो.क्यू, कामेट, बद्रीनाथ, नदा देवी आदि।

International Boundary  
State Boundary

INDIAN OCEAN

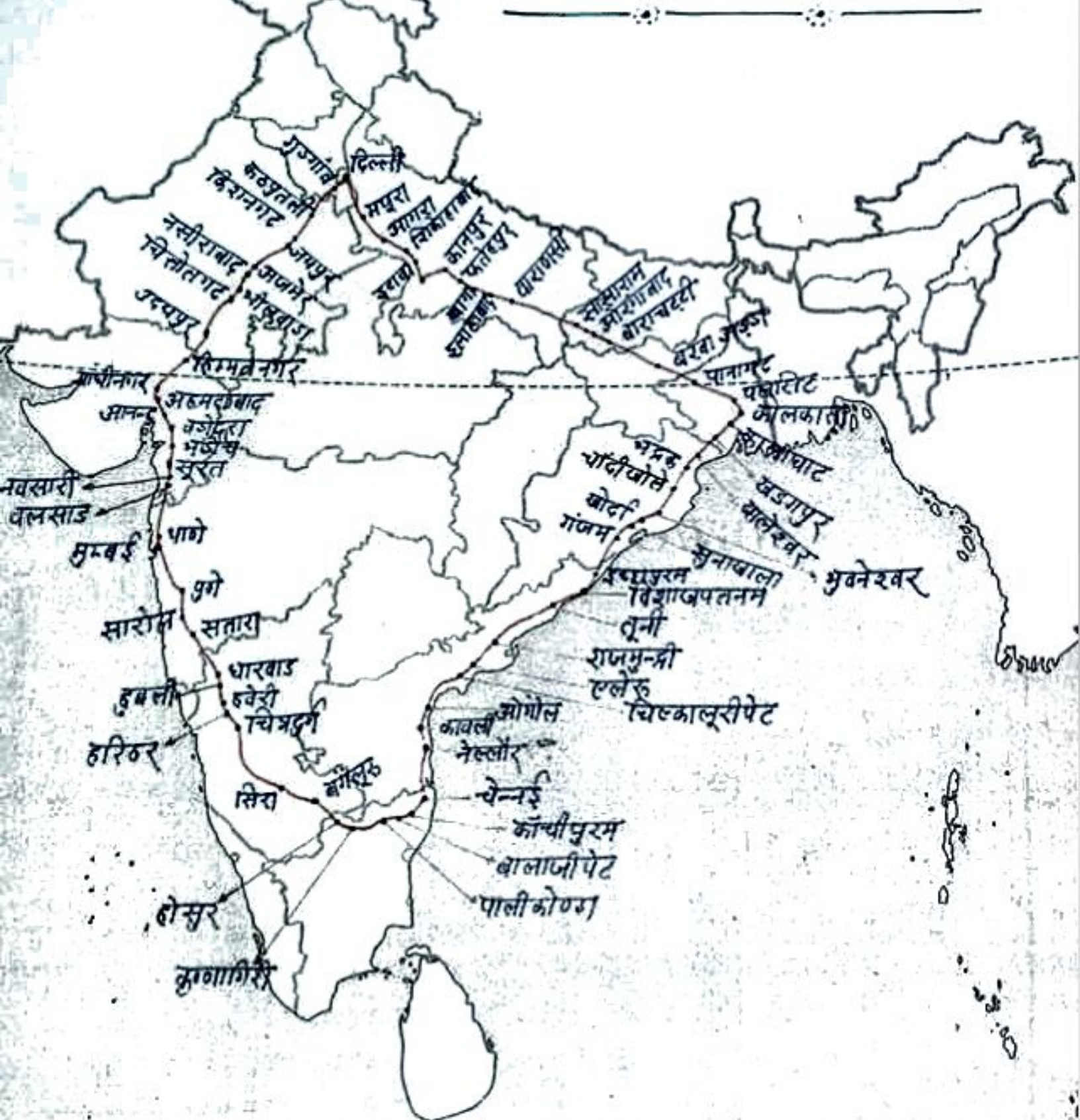
Map scale 1:100,000  
Copyright © 2011 by Dr. P. K. Mishra, New Delhi, India  
All rights reserved.

NOT FOR SALE  
 Free promotional map from  
 The Orient BlackSwan  
 Journal July CD-ROM



Orient BlackSwan

# GOLDEN QUADRILATERAL



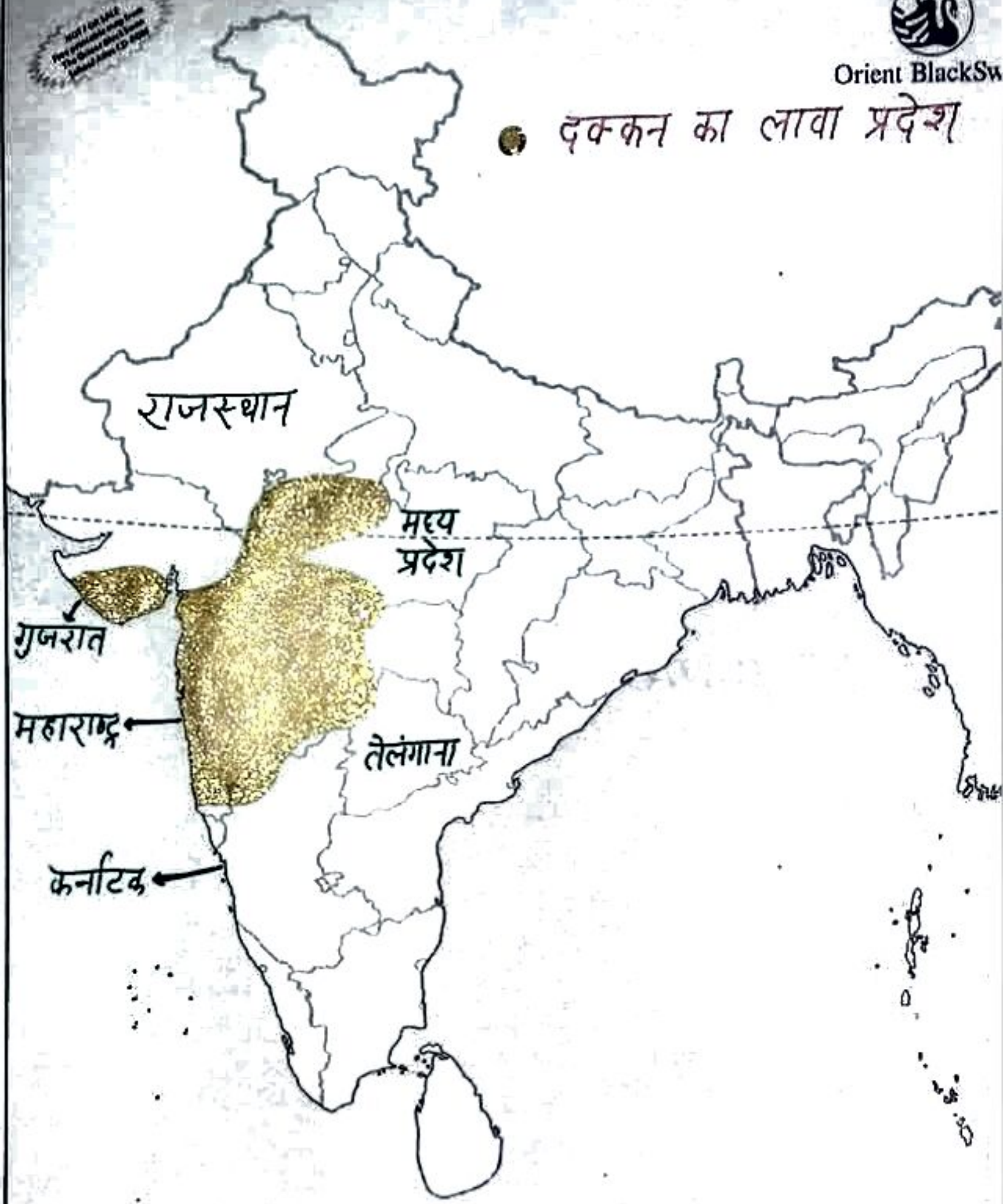


NOT FOR SALE  
For information only  
The Orient BlackSwan  
Private Label CD 2008



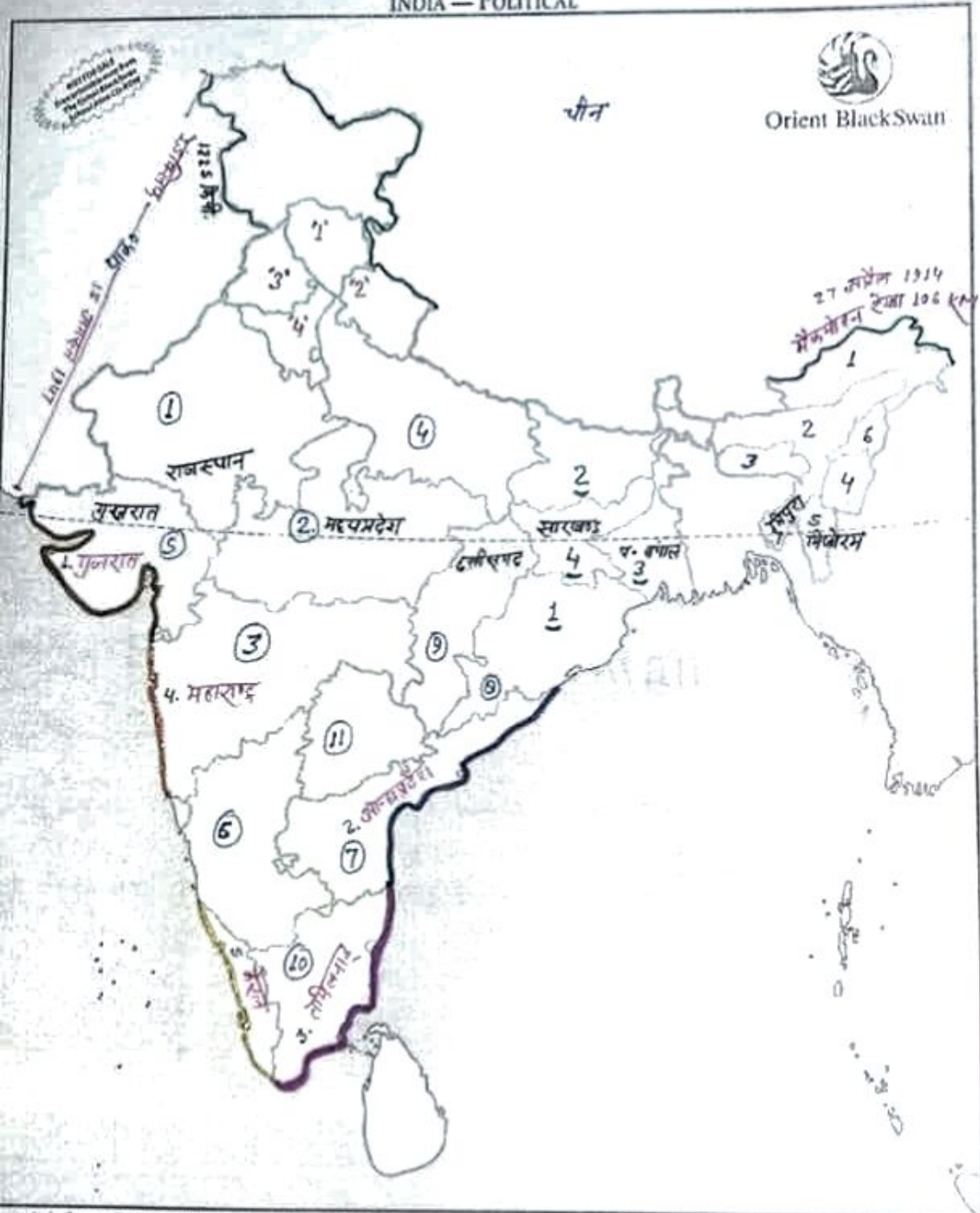
Orient BlackSwan

# दक्कन का लावा प्रदेश



- शीर्ष 5 तटरेखीय प्रदेश
- उत्तरेखीय प्रदेश
- उत्तर भारत के राज्य
- पूर्वी भारत के राज्य

### INDIA — POLITICAL



सीमा विस्तार	देश	किमी.
• भारत - बांग्लादेश		4096.7
• भारत - चीन		3488
• भारत - पाक		3323
• भारत - नेपाल		1751
• भारत - म्यांमार		1643
• भारत - भूटान		699
• भारत - अफगानिस्तान		106